

# STRATA PLAN OF AIR SPACE PARCEL 1, BLOCK 15, DISTRICT LOT 185, GROUP ONE, NEW WESTMINSTER DISTRICT, AIR SPACE PLAN LMP 44986.

## STRATA PLAN LMS 4114

INTEGRATED SURVEY AREA No. 31, NAD83.  
CITY OF VANCOUVER  
B.C.G.S. 92G.025

DEPOSITED AND REGISTERED IN THE LAND  
TITLE OFFICE AT NEW WESTMINSTER, B.C.

TH-5 24 DAY OF Feb 1999

*S. Small*  
Assistant Deputy Registrar

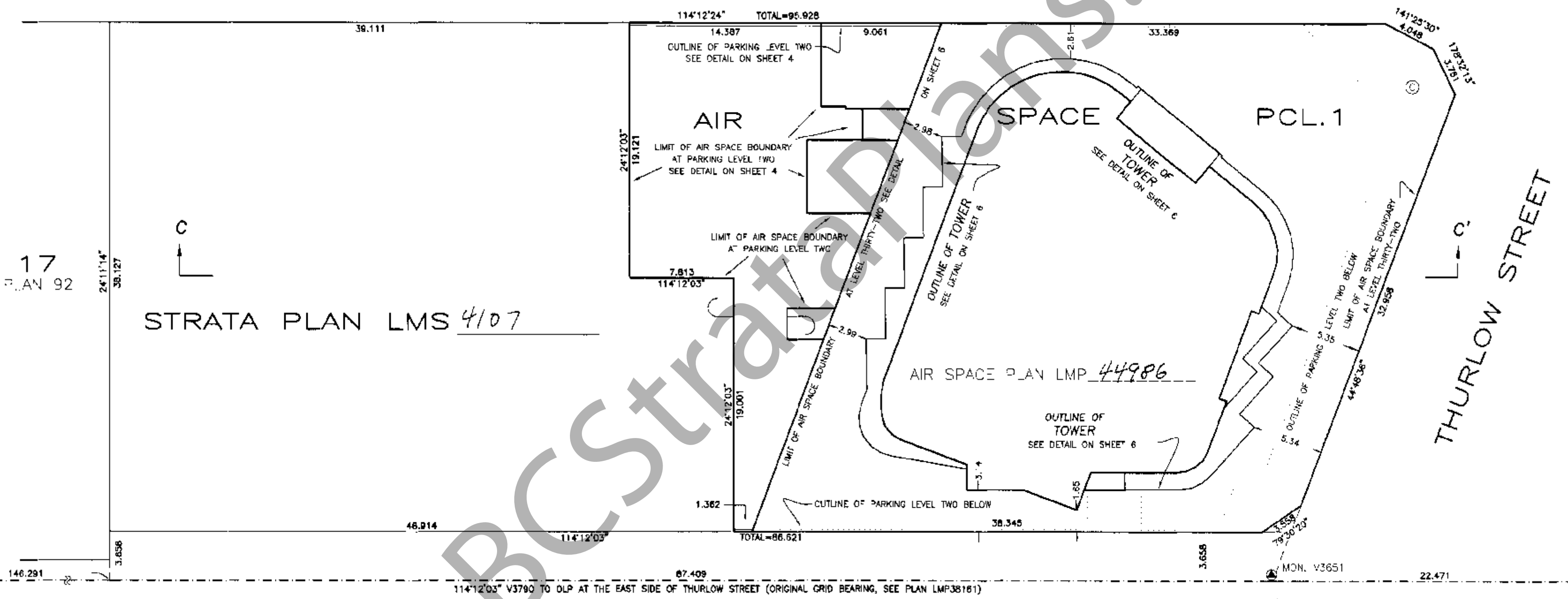
BP43555

Scale 1:250



ALL DISTANCES ARE IN METRES AND DECIMALS THEREOF.

### HASTINGS STREET



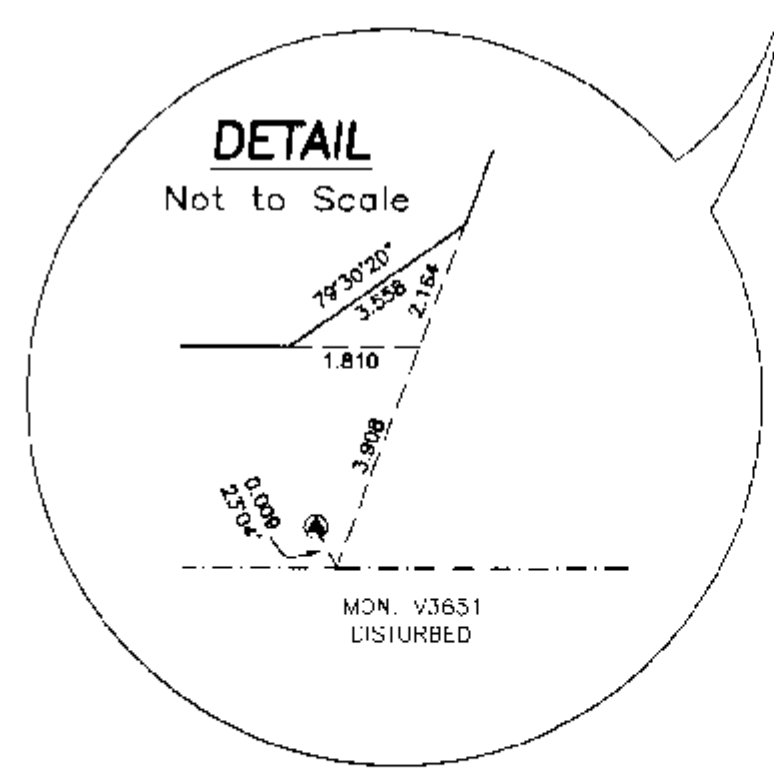
**NOTE:**  
-Bearing bearings are derived from original  
-Observations between control monuments  
-V3790 and V3651, (SEE PLAN LMP38161),  
INTEGRATED SURVEY AREA # 31, NAD83, (C.S.R.S.)  
  
THIS PLAN SHOWS GROUND LEVEL MEASURED DISTANCES.  
-ROR TO COMPUTATION OF J.T.M. COORDINATES,  
MULTIPLY BY A COVERED SCALE FACTOR OF 0.99956010.  
  
ELEVATIONS ARE GLOBALIC NAD83, (C.S.R.S.),  
DERIVED FROM INTEGRATED SURVEY MONUMENT  
V3651, ELEVATION = 18.677 metres,  
FROM AIR SPACE PLAN LMP 44986

- LEGEND**
- A - DENOTES AREA
  - S - DENOTES STRATA LOT
  - m<sup>2</sup> - DENOTES SQUARE METRES
  - (C) - DENOTES COMMON PROPERTY
  - (M) - DENOTES MECHANICAL COMMON PROPERTY
  - (E) - DENOTES ELECTRICAL COMMON PROPERTY
  - LCP - DENOTES LIMITED COMMON PROPERTY
  - (R1) - DENOTES ROOF TOP DECK LCP SL 1 (TYP.)
  - (B7) - DENOTES BALCONY LCP SL 7 (TYP.)
  - ASP/C - DENOTES AIR SPACE PARCEL  
BOUNDARY AT CENTRELINE OF FLOORS,  
WALLS, OR CEILINGS.
  - (M) - DENOTES CONTROL MONUMENT
  - (F) - DENOTES STANDARD LEAD FLUG FOUND

### PENDER STREET

THE ADDRESS FOR SERVICE  
OF DOCUMENTS ON THE  
STRATA CORPORATION IS  
THE OWNER, STRATA PLAN  
LMS \_\_\_\_\_  
MCCARHY TETRAULT  
1300 777 DUNSMUR STREET  
VANCOUVER, B.C.  
V7Y 1K2

CIVIC ADDRESSES ARE AS FOLLOWS:-  
UNITS: 3201-3206, 3301-3306,  
3401-3406, 3501-3507, 3601-3607,  
3701-3707, AND 3801-3807,  
ALL OF 1123 WEST PENDER STREET,  
VANCOUVER, B.C.



I, J. NEIL BENNETT OF NORTH VANCOUVER  
A BRITISH COLUMBIA LAND SURVEYOR,  
HEREBY CERTIFY THAT THE BUILDING,  
ERECTED ON THE PARCEL DESCRIBED  
ABOVE IS WHOLLY WITHIN THE EXTERNAL  
BOUNDARIES OF THAT PARCEL.

DATED THIS 24 DAY OF

December 1999

*J. Neil Bennett*  
B.C.L.S.

HENNETT & ASSOCIATES  
B.C. LAND SURVEYORS  
#201 - 275 PELL AVENUE  
NORTH VANCOUVER, B.C.  
V7P 3R5  
PH. 980-4868  
FX. 980-5856  
FILE: C:\PK3\11962\ST11962R-3F.DWG

THIS PLAN LIES WITHIN  
THE GREATER VANCOUVER  
REGIONAL DISTRICT

**DETAILS:**

**ISOMETRIC VIEW OF AIR SPACE PARCEL 1,  
BK 15, D.L. 185, GP 1, N.W.D.  
AIR SPACE PLAN LMP 44986.**

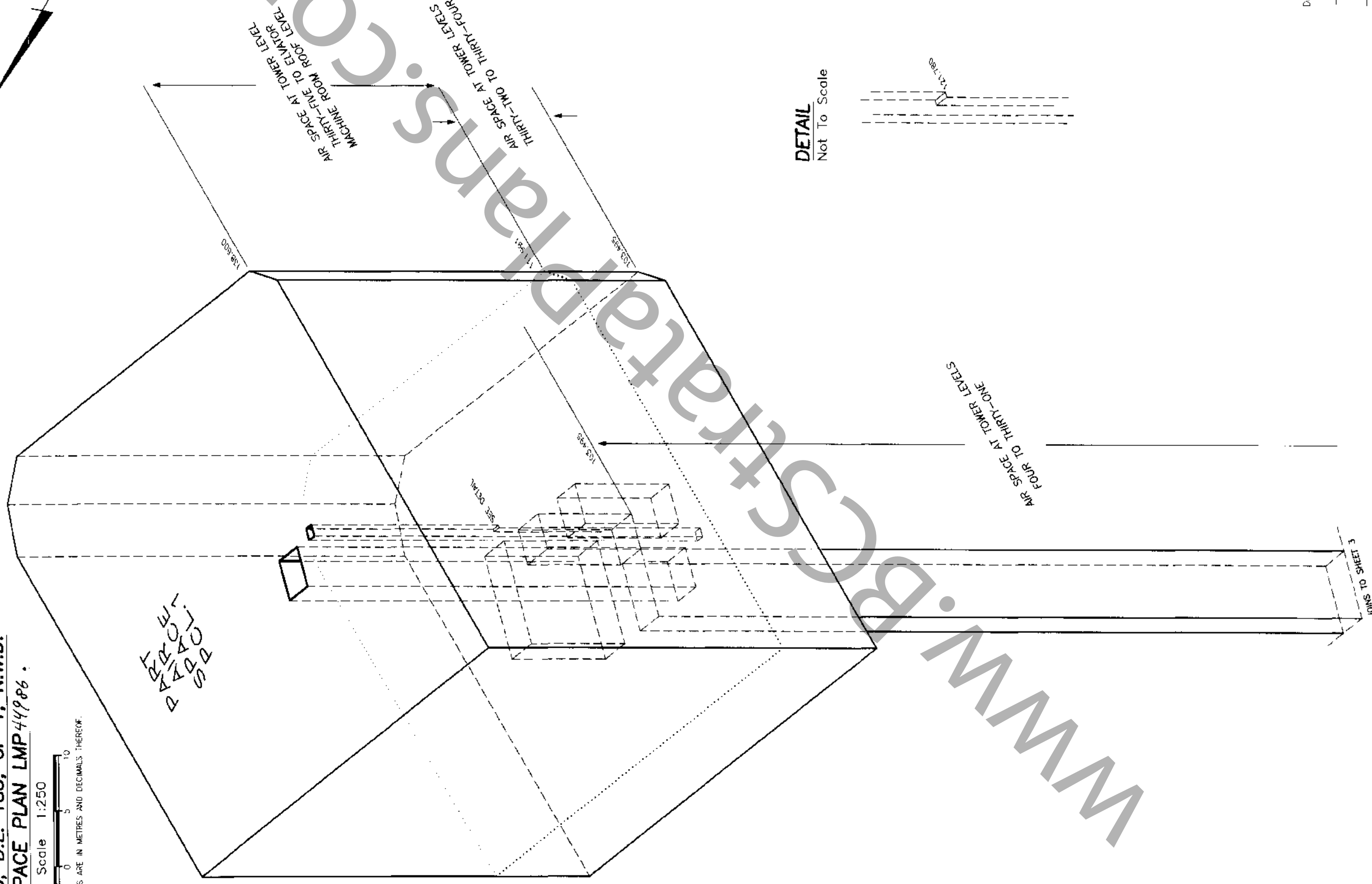

Scale 1:250



ALL DISTANCES ARE IN METRES AND DECIMALS THEREOF.

BRKOUT  
PARCEL  
SP

STRATA PLAN LMS 4/14



**DETAIL**  
Not To Scale

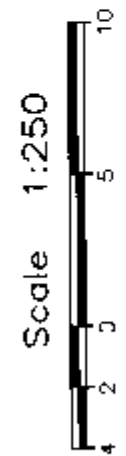
DATED THIS 8<sup>th</sup> DAY OF December, 1999.  
*[Signature]*





**DETAILS:  
AIR SPACE DIMENSIONS AND  
BUILDING LOCATION**

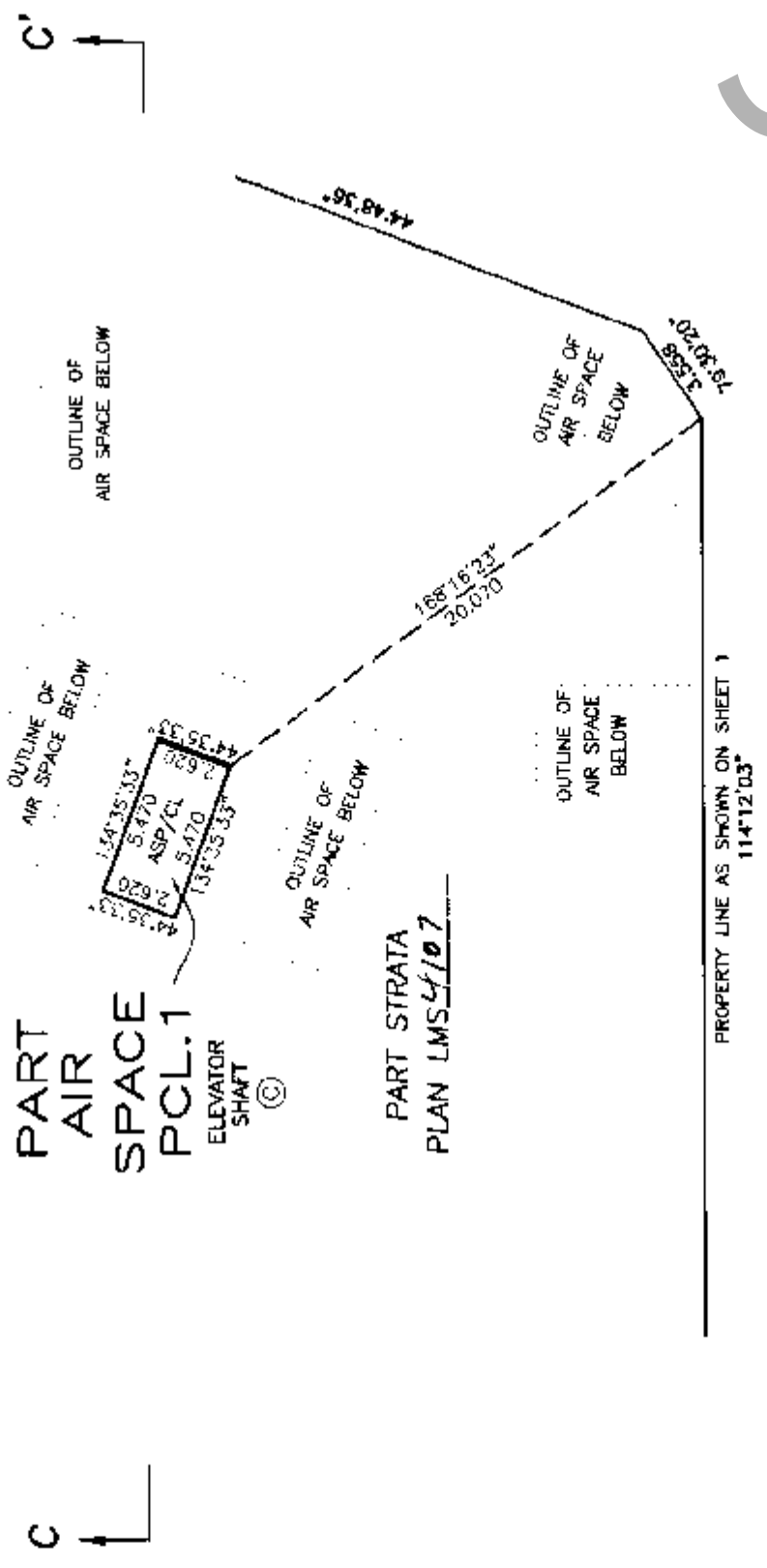
**STRATA PLAN LMS 4114**



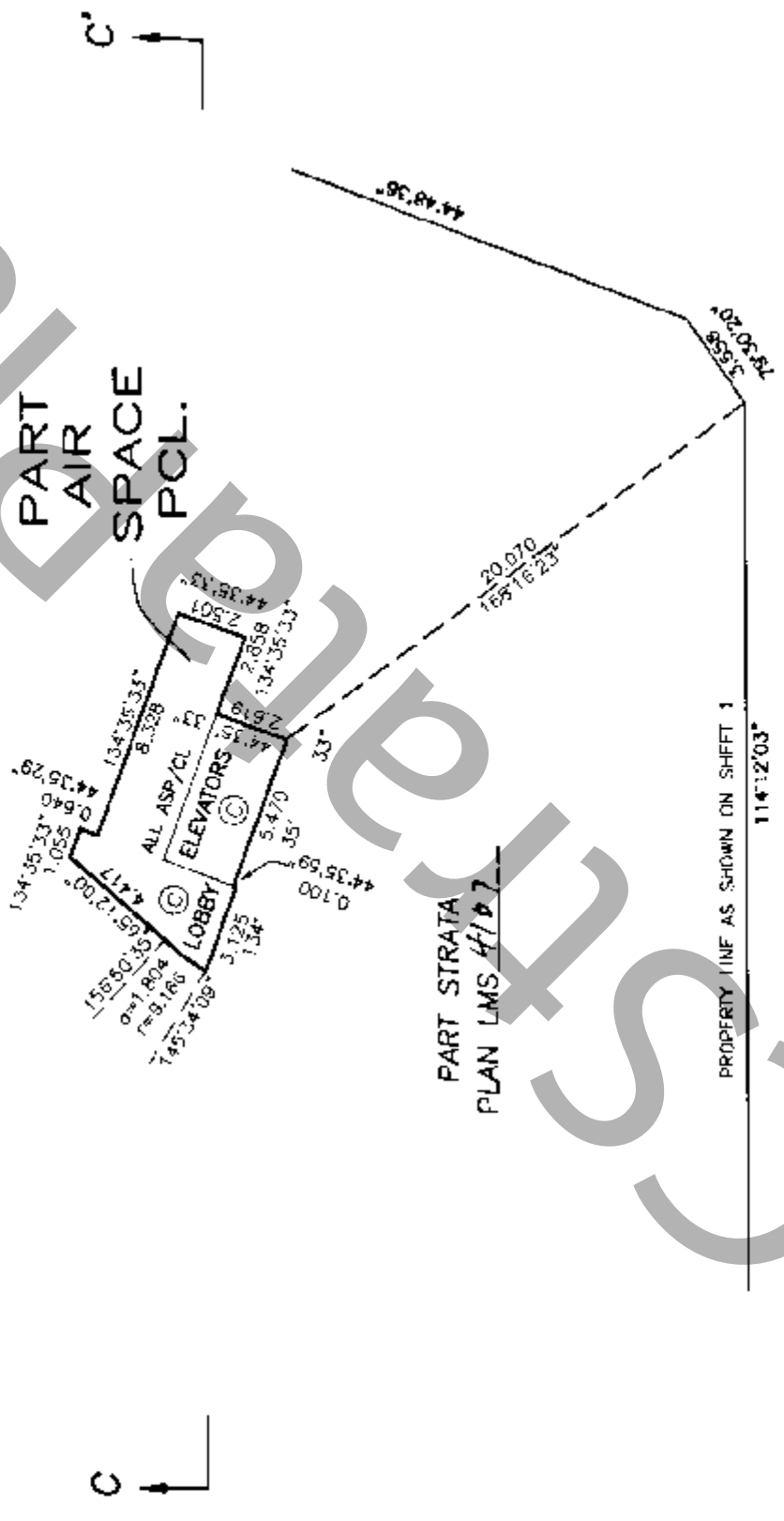
ALL DISTANCES ARE IN METRES AND DECIMALS THEREOF



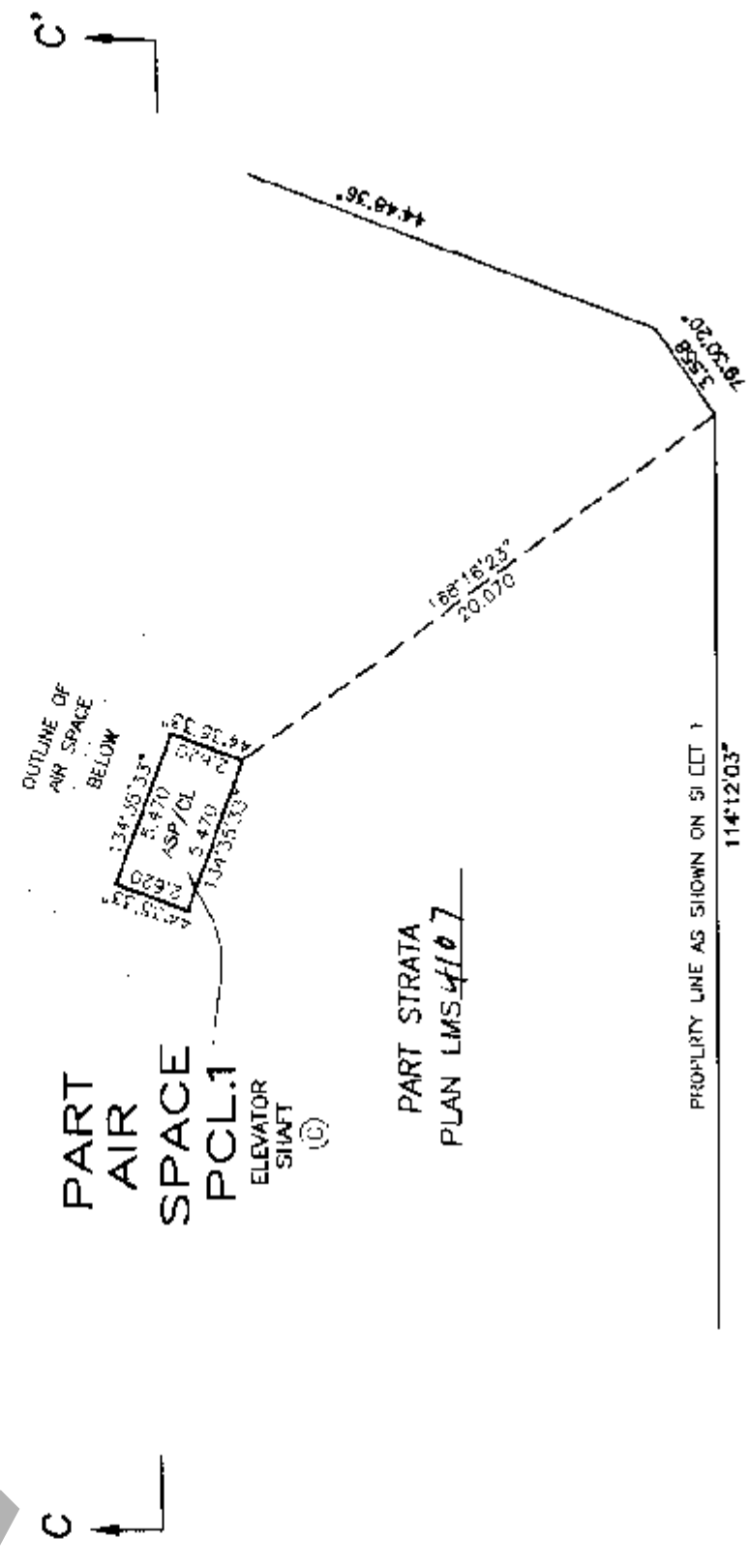
**AIR SPACE AT ELEVATOR SHAFT, LEVELS FOUR TO THIRTY-ONE**  
ELEVATIONS 23.489 TO 103.495



**AIR SPACE AT LOBBY AND ELEVATORS, LEVELS TWO AND THREE**  
ELEVATIONS 18.865 TO 23.489.




**AIR SPACE AT ELEVATOR SHAFT, PARKING LEVEL ONE TO LEVEL ONE**  
ELEVATIONS 12.270 TO 18.865

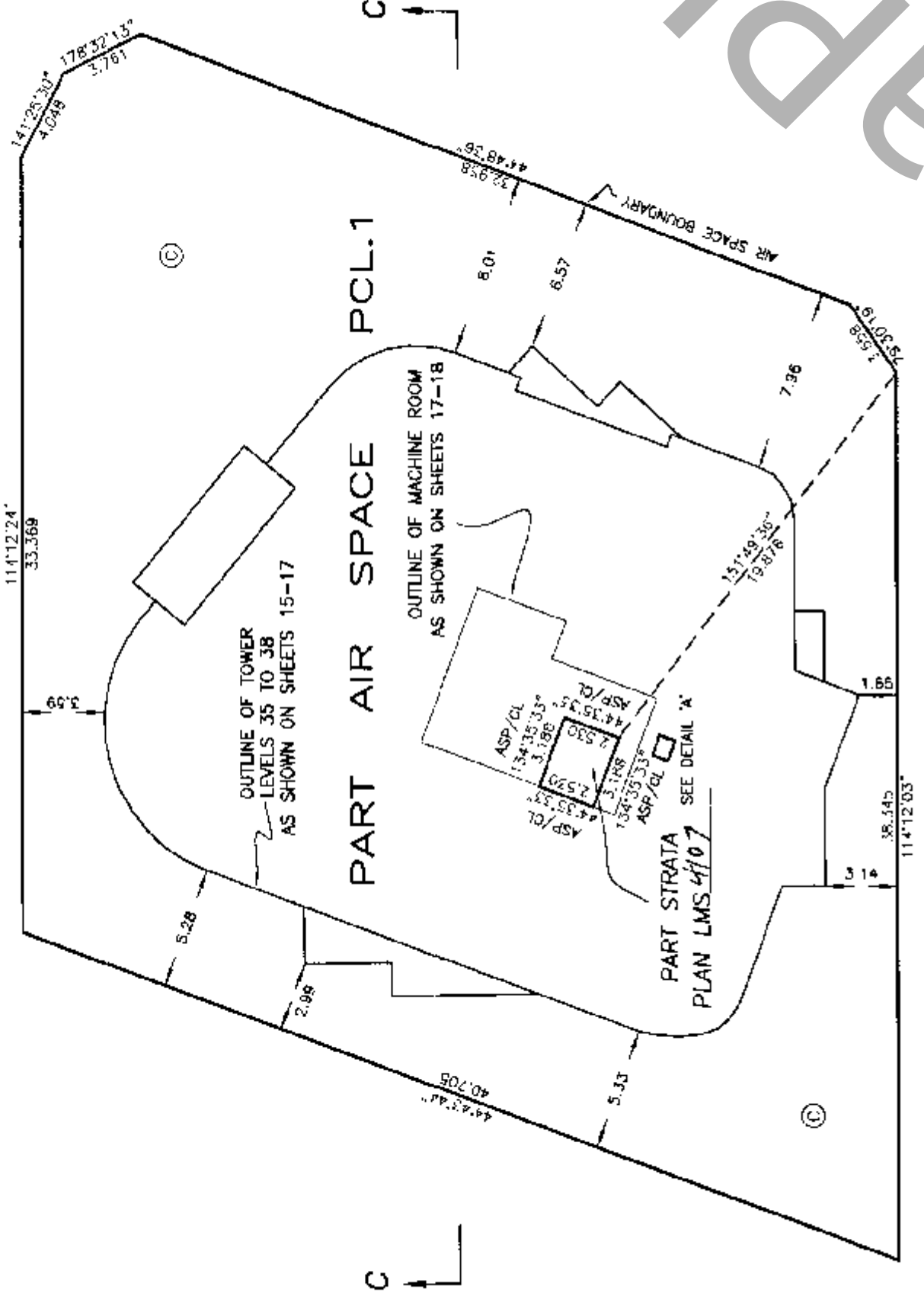


DATED THIS 8th DAY OF December, 1999.  
*gmb*  
B.C.L.S.

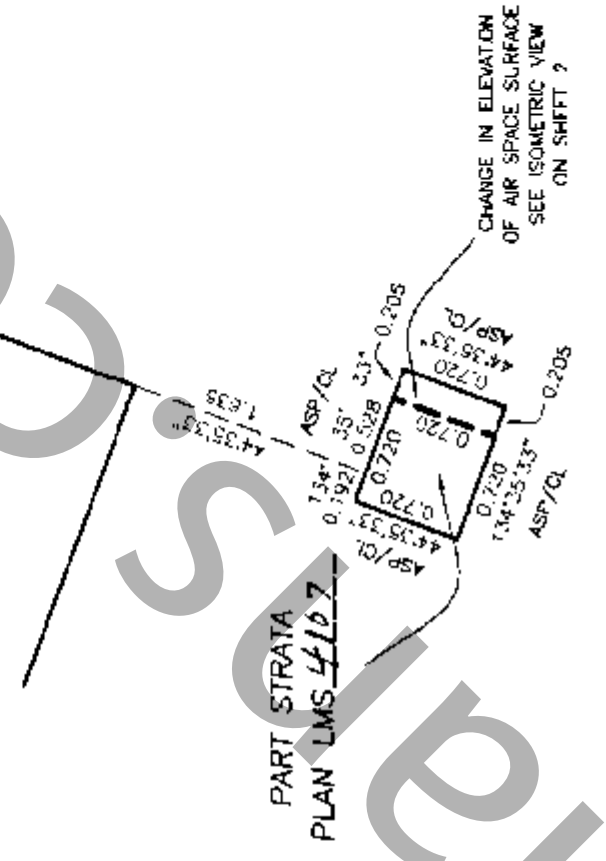
**DETAILS:  
AIR SPACE DIMENSIONS AND  
BUILDING LOCATION**



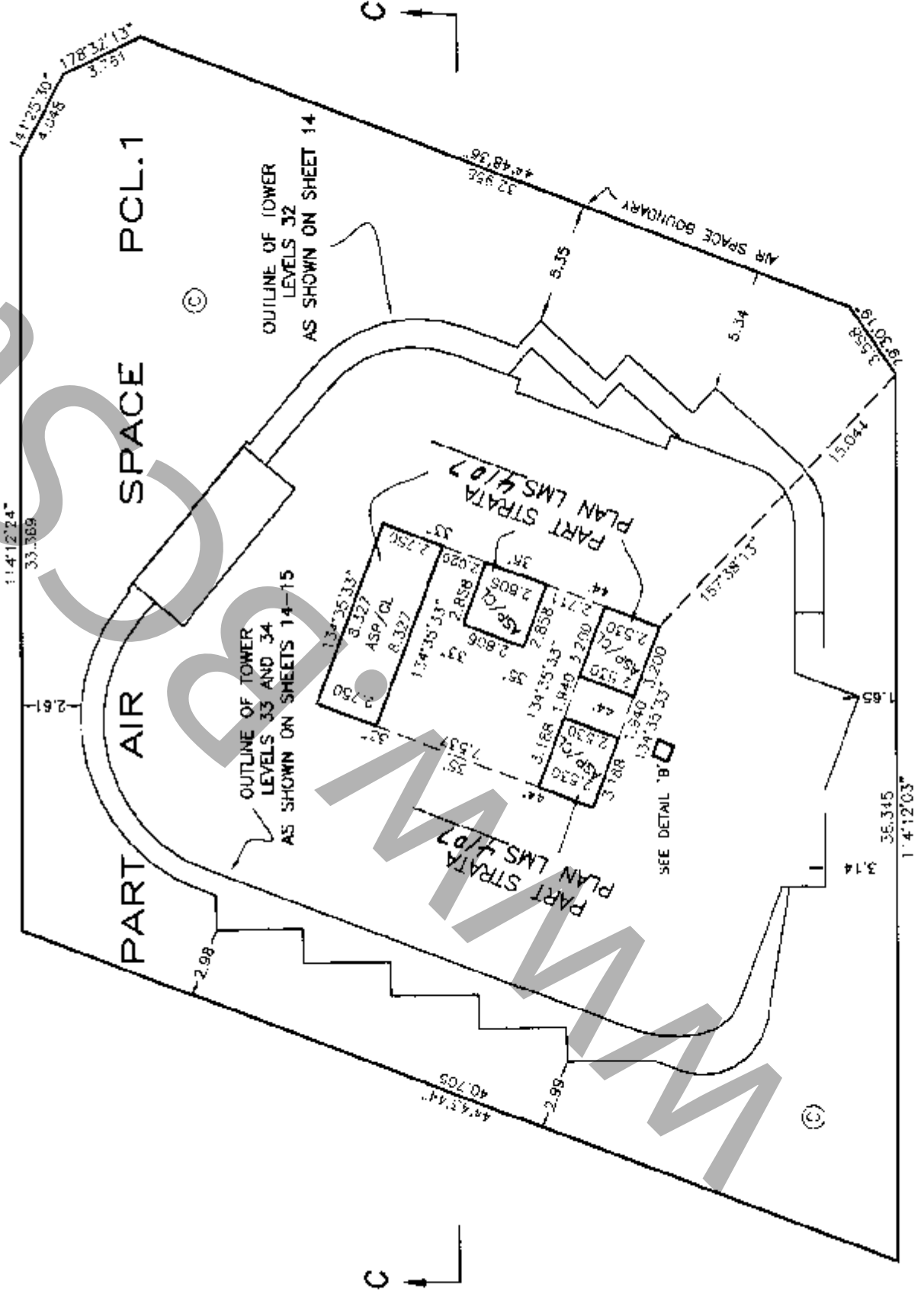
**AIR SPACE AT TOWER LEVELS THIRTY-FIVE TO ELEVATOR  
MACHINE ROOM ROOF LEVEL**  
ELEVATIONS 111.991 TO 138.800



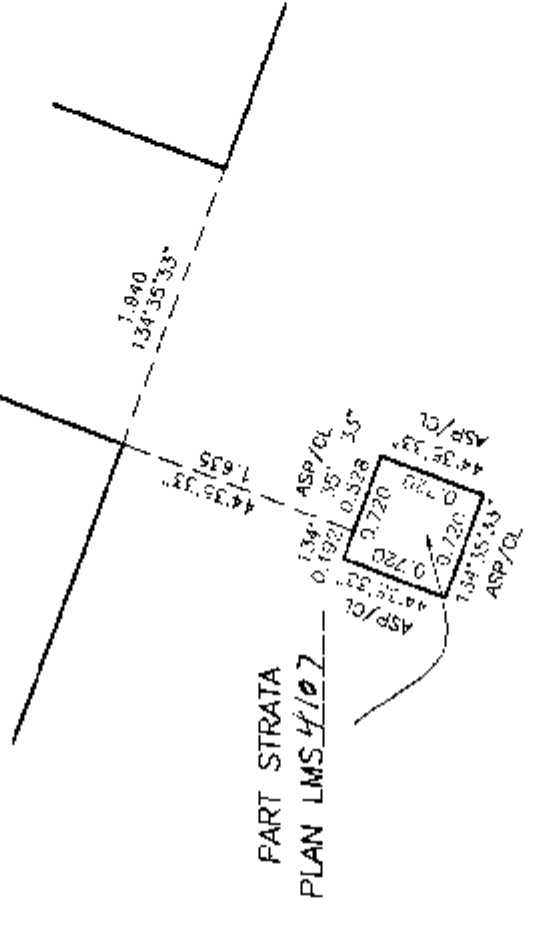
**DETAIL 'A'**  
Not To Scale



**AIR SPACE AT TOWER LEVELS THIRTY-TWO TO THIRTY-FOUR**  
ELEVATIONS 103.495 TO 111.991



**DETAIL 'B'**  
Not To Scale



DATED THIS 02 DAY OF December, 1999.  
*JMB*

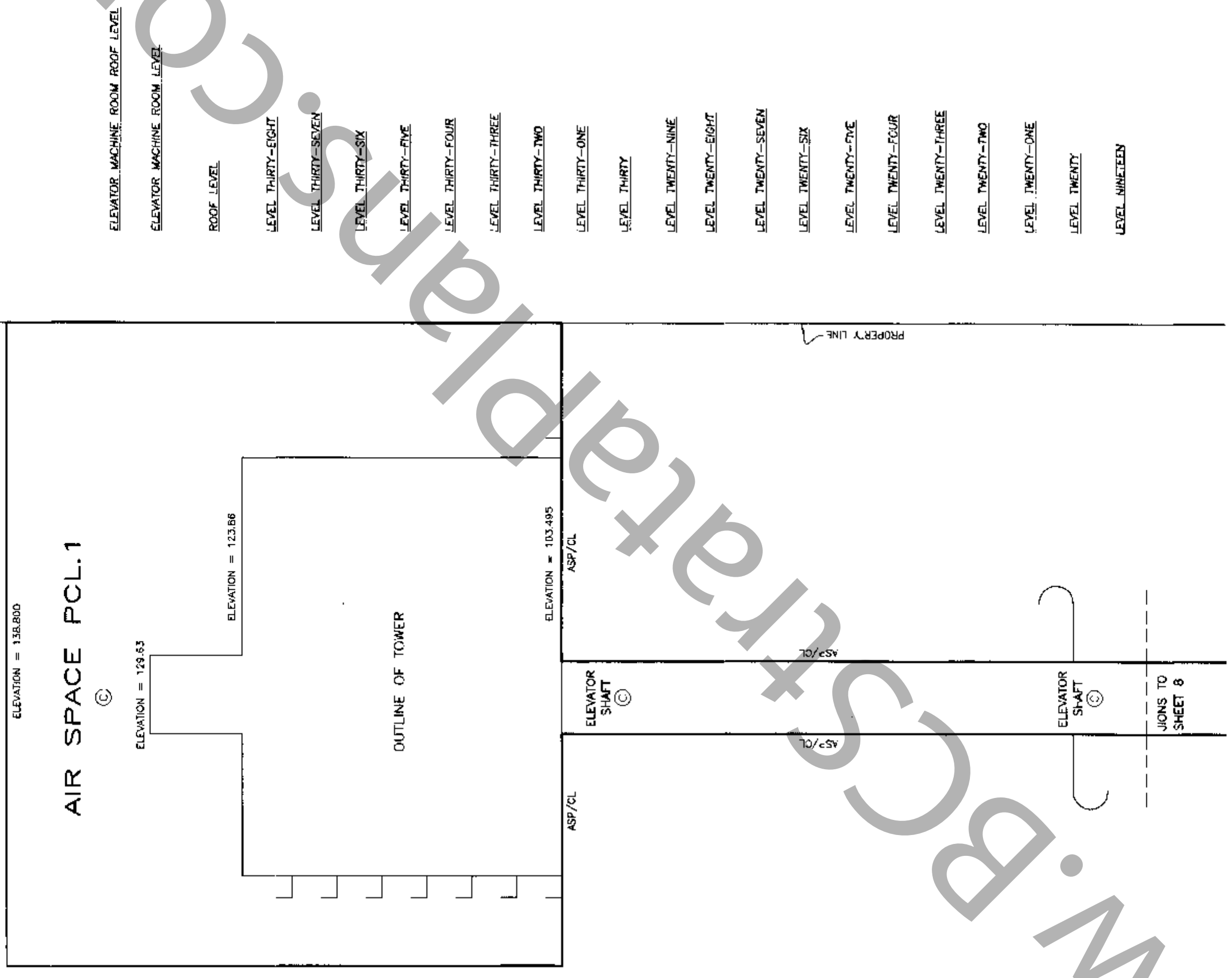
STRATA PLAN LMS 4114

DETAILS:  
AIR SPACE DIMENSIONS AND  
BUILDING LOCATION  
SECTION C TO C'

Scale 1:250



ALL DISTANCES ARE IN METRES AND DECIMALS THEREOF.



STRATA PLAN LMS 4107

- ELEVATOR MACHINE ROOM ROOF LEVEL
- ELEVATOR MACHINE ROOM LEVEL
- ROOF LEVEL
- LEVEL THIRTY-EIGHT
- LEVEL THIRTY-SEVEN
- LEVEL THIRTY-SIX
- LEVEL THIRTY-FIVE
- LEVEL THIRTY-FOUR
- LEVEL THIRTY-THREE
- LEVEL THIRTY-TWO
- LEVEL THIRTY-ONE
- LEVEL THIRTY
- LEVEL TWENTY-NINE
- LEVEL TWENTY-EIGHT
- LEVEL TWENTY-SEVEN
- LEVEL TWENTY-SIX
- LEVEL TWENTY-FIVE
- LEVEL TWENTY-FOUR
- LEVEL TWENTY-THREE
- LEVEL TWENTY-TWO
- LEVEL TWENTY-ONE
- LEVEL TWENTY
- LEVEL NINETEEN

DATED THIS 8<sup>th</sup> DAY OF December, 1999.  
*[Signature]*  
 B.C.L.S.

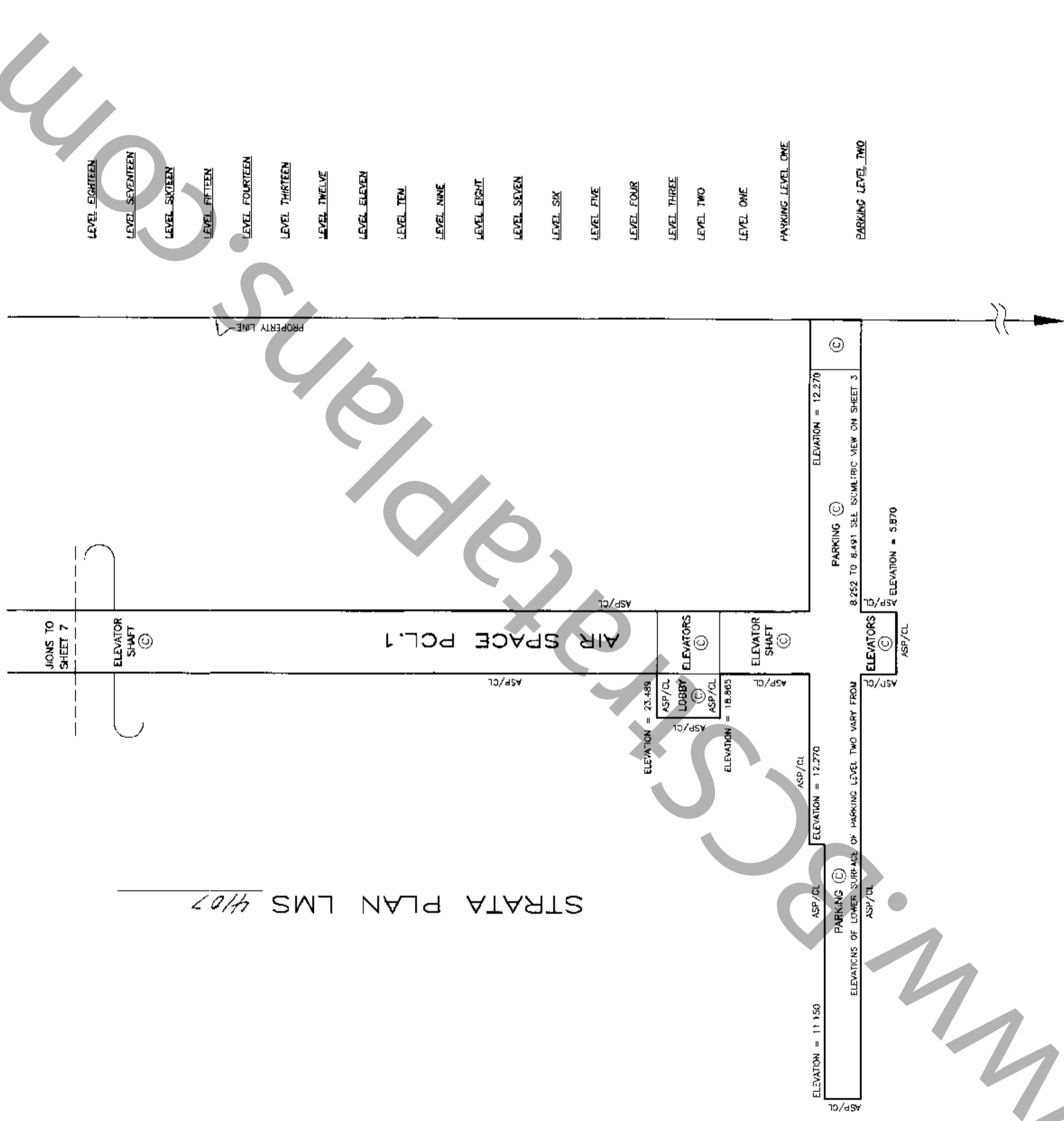
STRATA PLAN LMS 4114

**DETAILS:  
AIR SPACE DIMENSIONS AND  
BUILDING LOCATION  
SECTION C TO C'**

Scale 1:250



ALL DISTANCES ARE IN METRES AND DECIMALS THEREOF.



- LEVEL EIGHTEEN
- LEVEL SEVENTEEN
- LEVEL SIXTEEN
- LEVEL FIFTEEN
- LEVEL FOURTEEN
- LEVEL THIRTEEN
- LEVEL TWELVE
- LEVEL ELEVEN
- LEVEL TEN
- LEVEL NINE
- LEVEL EIGHT
- LEVEL SEVEN
- LEVEL SIX
- LEVEL FIVE
- LEVEL FOUR
- LEVEL THREE
- LEVEL TWO
- LEVEL ONE
- PARKING LEVEL ONE
- PARKING LEVEL TWO

STRATA PLAN LMS 4107

DATED THIS 04 DAY OF December, 1999.

*[Signature]*



CONDOMINIUM ACT

STRATA PLAN LMS 4114

SCHEDULES

LOT NUMBER	SHEET NUMBER	FORM 1	FORM 2
		SCHEDULE OF UNIT ENTITLEMENT UNIT ENTITLEMENT	SCHEDULE OF INTEREST UPON DESTRUCTION INTEREST UPON DESTRUCTION
1	14	1091	4850
2	14	812	3550
3	14	1157	5600
4	14	1173	5500
5	14	1142	4850
6	14	1093	4900
7	14	809	3550
8	14	1164	5600
9	14	1173	5500
10	14	1141	4900
11	15	1091	4950
12	15	812	3590
13	15	1161	5700
14	15	1172	5600
15	15	1142	4950
16	15	1187	5250
17	15	813	3650
18	15	1355	7250
19	15	1040	5390
20	15	580	2850
21	15	949	4290
22	16	1187	5350
23	16	813	3690
24	16	1355	7450
25	16	1040	5490
26	16	580	2890
27	16	949	4390
28	16	1186	5450
29	16	812	3750
30	16	1355	7650
31	16	1040	5590
32	16	580	2950
33	16	949	4490
34	17	1176	5750
35	17	809	3990
36	17	1356	7990
37	17	1040	6090
38	17	580	3250
39	17	950	4690
AGGREGATE		39814	193170

OWNER :

PINNACLE INTERNATIONAL (HASTINGS) PLAZA INC.  
INC. NO. 455325

*[Signature]*

AUTHORIZED SIGNATORY  
MICHAEL DE COTIIS

*[Signature]*

AUTHORIZED SIGNATORY

*[Signature]*

WITNESS AS TO BOTH SIGNATURES

PETER PAGUAN  
LAWYER

OCCUPATION OF WITNESS

1300 - 777 DUNSMUIR ST.

VANCOUVER, B.C. V7Y 1K2

ADDRESS OF WITNESS

MORTGAGEE :

BCMP MORTGAGE INVESTMENT CORPORATION  
INC. NO. A40387

*[Signature]*

AUTHORIZED SIGNATORY

*[Signature]*

AUTHORIZED SIGNATORY

*[Signature]*

WITNESS AS TO BOTH SIGNATURES

ROBERT LEE

INVESTMENT MANAGER

OCCUPATION OF WITNESS

518 - 1177 WEST HASTINGS ST.

VANCOUVER, B.C. V6E 2K3

ADDRESS OF WITNESS

MORTGAGEE :

DELTA HOTELS LIMITED  
INC. NO. A29547

*[Signature]*

AUTHORIZED SIGNATORY JOHN M. JOHNSTON  
PRESIDENT

*[Signature]*

AUTHORIZED SIGNATORY WAYNE JAYLOR  
VICE PRESIDENT

*[Signature]*

WITNESS AS TO BOTH SIGNATURES  
THOMAS A. ORLANDINI  
LAWYER

OCCUPATION OF WITNESS

100 W. WASHINGTON ST. W.  
SUITE 1000  
TORONTO, ONT. M5K 1J5

ADDRESS OF WITNESS

MORTGAGEE :

FINDVA (CANADA) CAPITAL CORPORATION  
INC. NO. A42774

*[Signature]*

AUTHORIZED SIGNATORY MIRIAN SANTA CRUZ  
VICE PRESIDENT

*[Signature]*

AUTHORIZED SIGNATORY

*[Signature]*

WITNESS AS TO BOTH SIGNATURES  
PATRICIA H. STEINER  
SENIOR CLOSING MGR.

OCCUPATION OF WITNESS

4800 N. SCOTTSDALE RD.  
SCOTTSDALE, AZ 85251

ADDRESS OF WITNESS

U.S.A.

MORTGAGEE :

BANK OF MONTREAL

*[Signature]*

AUTHORIZED SIGNATORY Richard M. Morley  
Account Manager

*[Signature]*

AUTHORIZED SIGNATORY Gordon L. Legatton  
Account Manager

*[Signature]*

WITNESS AS TO BOTH SIGNATURES  
TERRY ENG  
CUSTOMER SERVICE OFFICER

OCCUPATION OF WITNESS

100 Bloor St. W. Suite 411  
VANCOUVER, B.C. V7Y 1L5

ADDRESS OF WITNESS

STATUTORY DECLARATION

I, THE UNDERSIGNED DO SOLEMNLY DECLARE THAT:

- 1) I, THE UNDERSIGNED AM THE DULY AUTHORIZED AGENT OF THE OWNER / DEVELOPER.
- 2) THE STRATA PLAN IS FOR RESIDENTIAL ONLY.

I MAKE THIS SOLEMN DECLARATION CONSCIENTIOUSLY BELIEVING IT TO BE TRUE AND KNOWING IT IS OF THE SAME FORCE AND EFFECT AS IF MADE UNDER OATH.

*[Signature]*

MICHAEL DE COTIIS

DECLARED BEFORE ME AT VANCOUVER  
IN THE PROVINCE OF BRITISH COLUMBIA

THIS 13<sup>TH</sup> DAY OF DECEMBER, 1999.

*[Signature]*

A COMMISSIONER FOR TAKING AFFIDAVITS WITHIN THE PROVINCE OF BRITISH COLUMBIA  
Peter Pagnan  
1300 - 777 Dunsmuir St. Van, BC V7Y 1K2

NEW DEVELOPMENT CERTIFICATE

J. NEIL BENNETT OF NORTH VANCOUVER A BRITISH COLUMBIA LAND SURVEYOR, HEREBY CERTIFY THAT THE BUILDING SHOWN IN THIS STRATA PLAN HAS

NOT AS OF THE 8<sup>th</sup> DAY OF December, 1999.  
BEEN PREVIOUSLY OCCUPIED,

DATED THIS 8<sup>th</sup> DAY OF December, 1999.

*[Signature]*

R.C.I.S.

ACCEPTED AS TO FORMS 1 AND 2.  
THIS 11<sup>th</sup> DAY OF February, 2000, 1999.  
*[Signature]*  
SUPERINTENDENT OF REAL ESTATE

# PARKING LEVEL TWO FLOOR PLAN

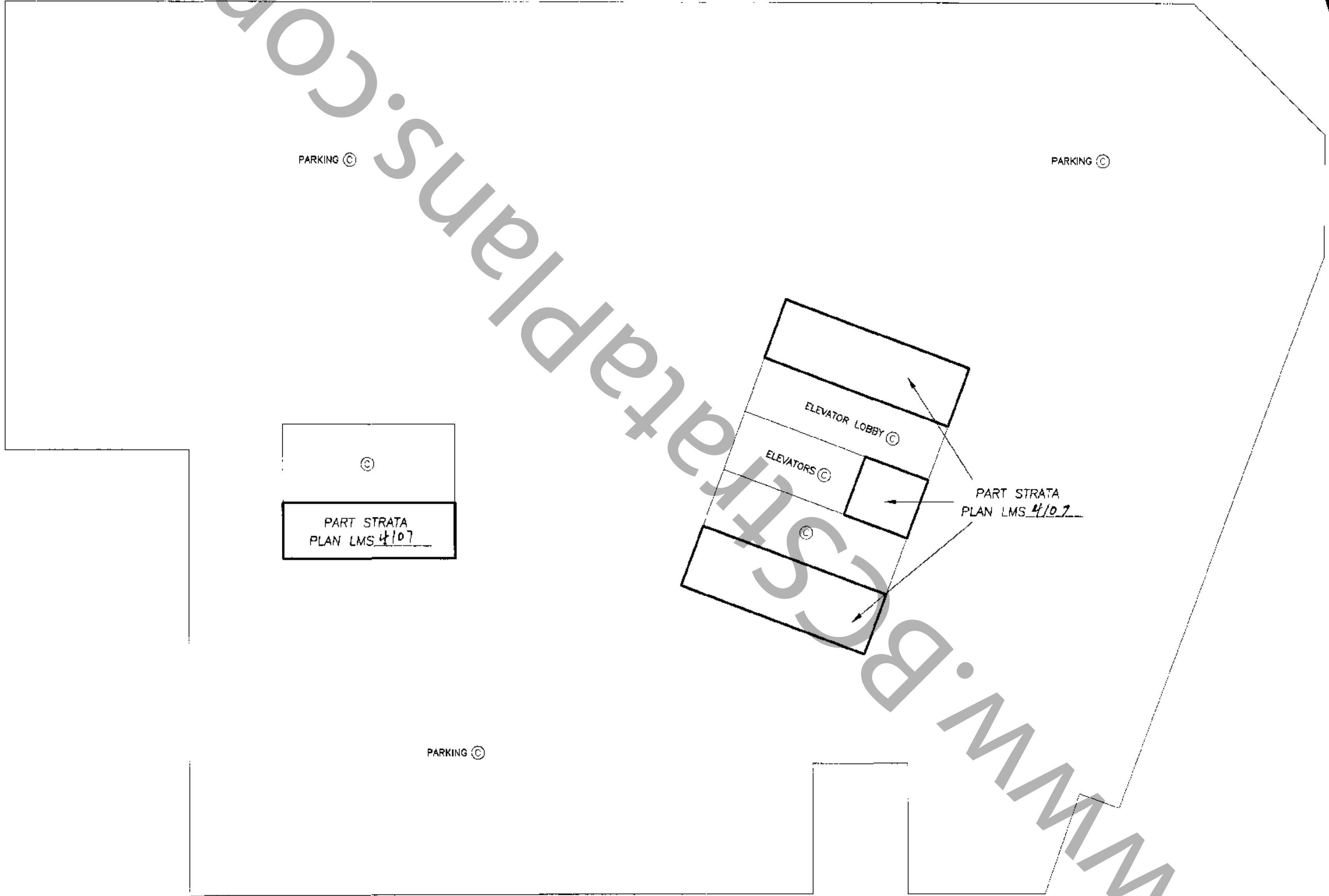
STRATA PLAN LMS 4114

Scale 1:125



ALL DISTANCES ARE IN METRES AND DECIMALS THEREOF.

FOR LOCATION OF AIR SPACE BOUNDARY AT THIS LEVEL SEE SHEET 4.



DATED THIS 04 DAY OF  
December, 1999.  
*[Signature]*  
 B.C.L.S.

# PARKING LEVEL ONE TO LEVEL ONE FLOOR PLAN

STRATA PLAN LMS 4114

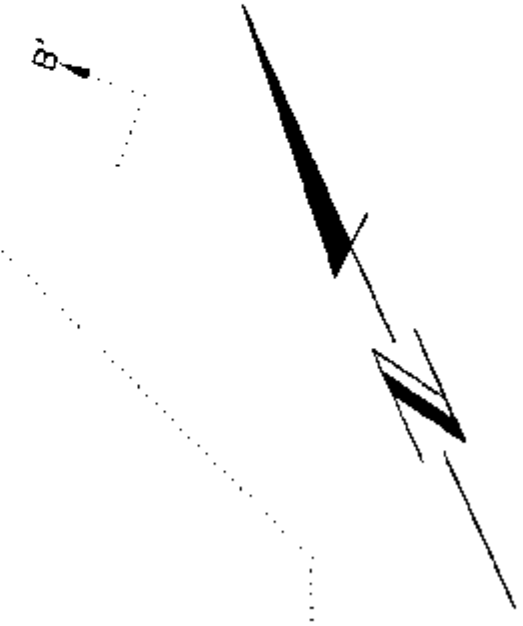

Scale 1:125



ALL DISTANCES ARE IN METRES AND DECIMALS THEREOF.

FOR LOCATION OF AIR SPACE BOUNDARY AT THIS LEVEL SEE SHEET 5.

www.bcsstrataplans.com



DATED THIS 04 DAY OF  
December, 1999.  
*gmb*  
 B.C.L.S.

STRATA PLAN LMS 4114

FLOOR PLANS

Scale 1:125

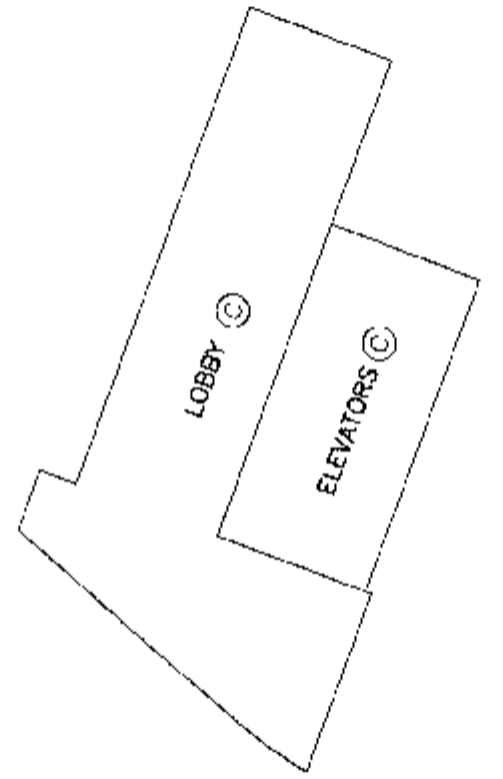


ALL DISTANCES ARE IN METRES AND DECIMALS THEREOF



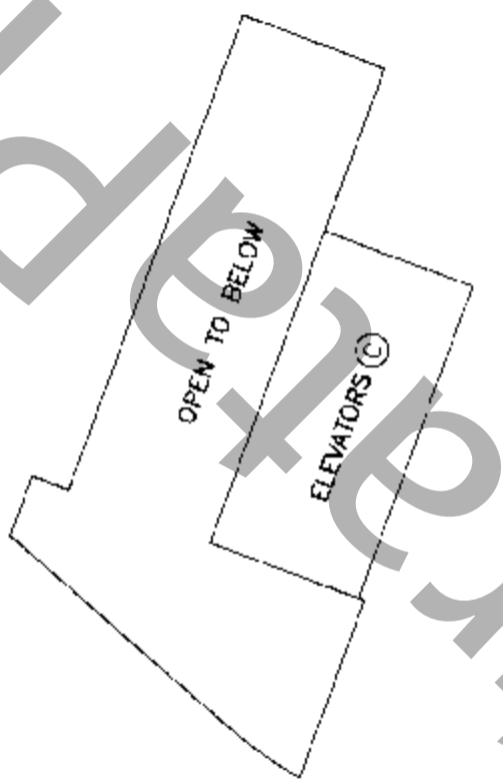
LEVEL TWO FLOOR PLAN

FOR LOCATION OF AIR SPACE BOUNDARY  
AT THIS LEVEL SEE SHEET 5.



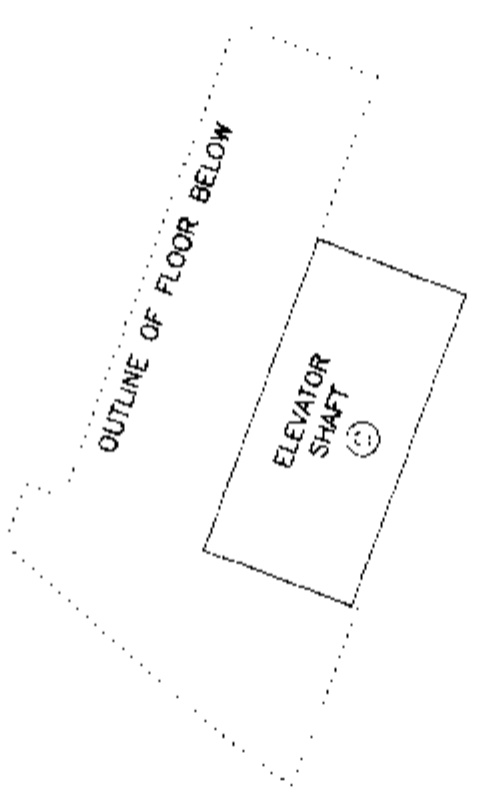
LEVEL THREE FLOOR PLAN

FOR LOCATION OF AIR SPACE BOUNDARY  
AT THIS LEVEL SEE SHEET 5.



LEVEL FOUR TO THIRTY-ONE FLOOR PLAN

FOR LOCATION OF AIR SPACE BOUNDARY  
AT THIS LEVEL SEE SHEET 5.



NOTE:

LEVEL TWO TO LEVEL THIRTY-ONE  
ARE NOT AFFECTED BY SECTION A TO A'  
NOR SECTION B TO B'.

DATED THIS 03 DAY OF  
December, 1999.  
JAB

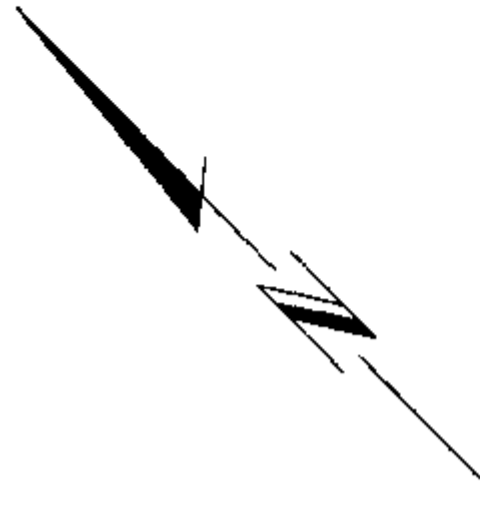
**DETAILS**

Scale 1:125



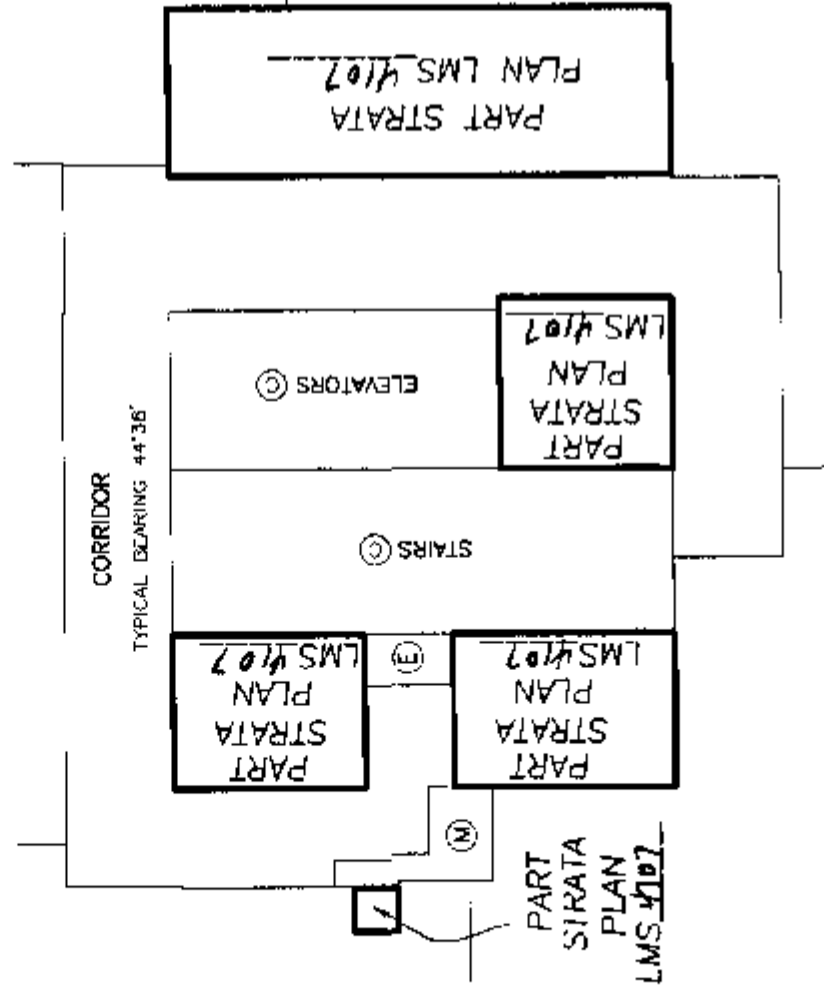
ALL DISTANCES ARE IN METRES AND DECIMALS THEREOF.

**STRATA PLAN LMS 4114**



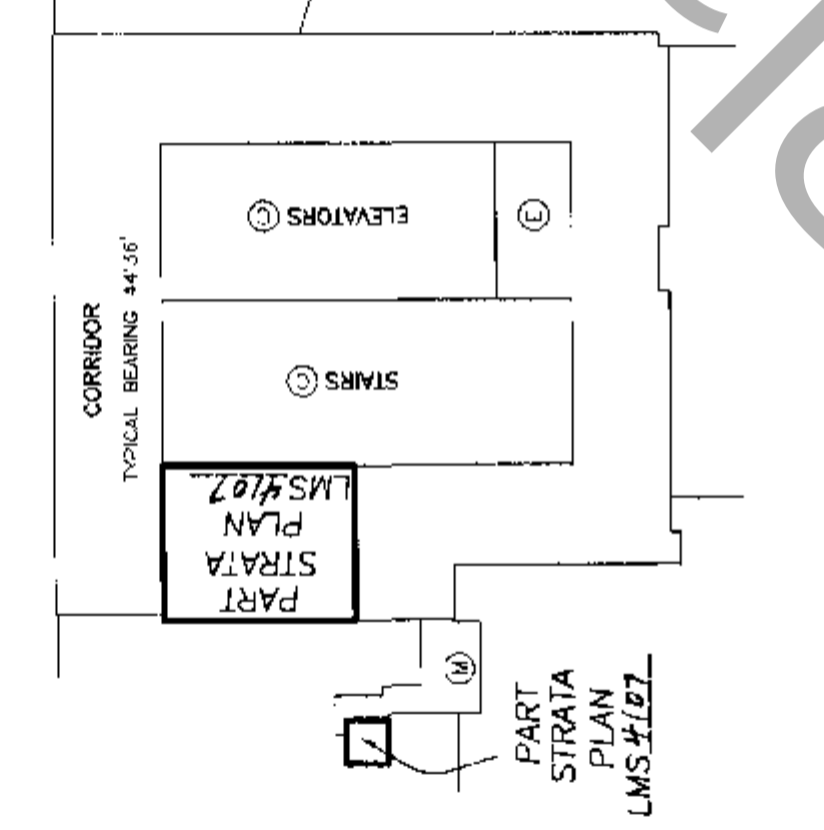
**DETAIL 'A'**

TYPICAL CORRIDOR BEARING AND SCENERY FOR LEVELS 32 TO 34.



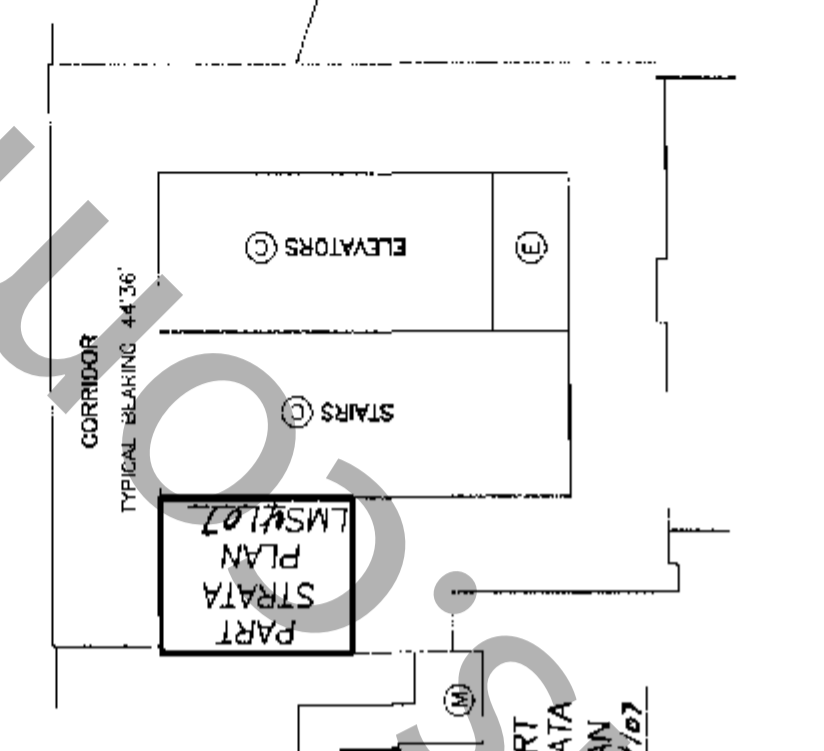
**DETAIL 'B'**

TYPICAL CORRIDOR BEARING AND SCENERY FOR LEVELS 35 TO 37.



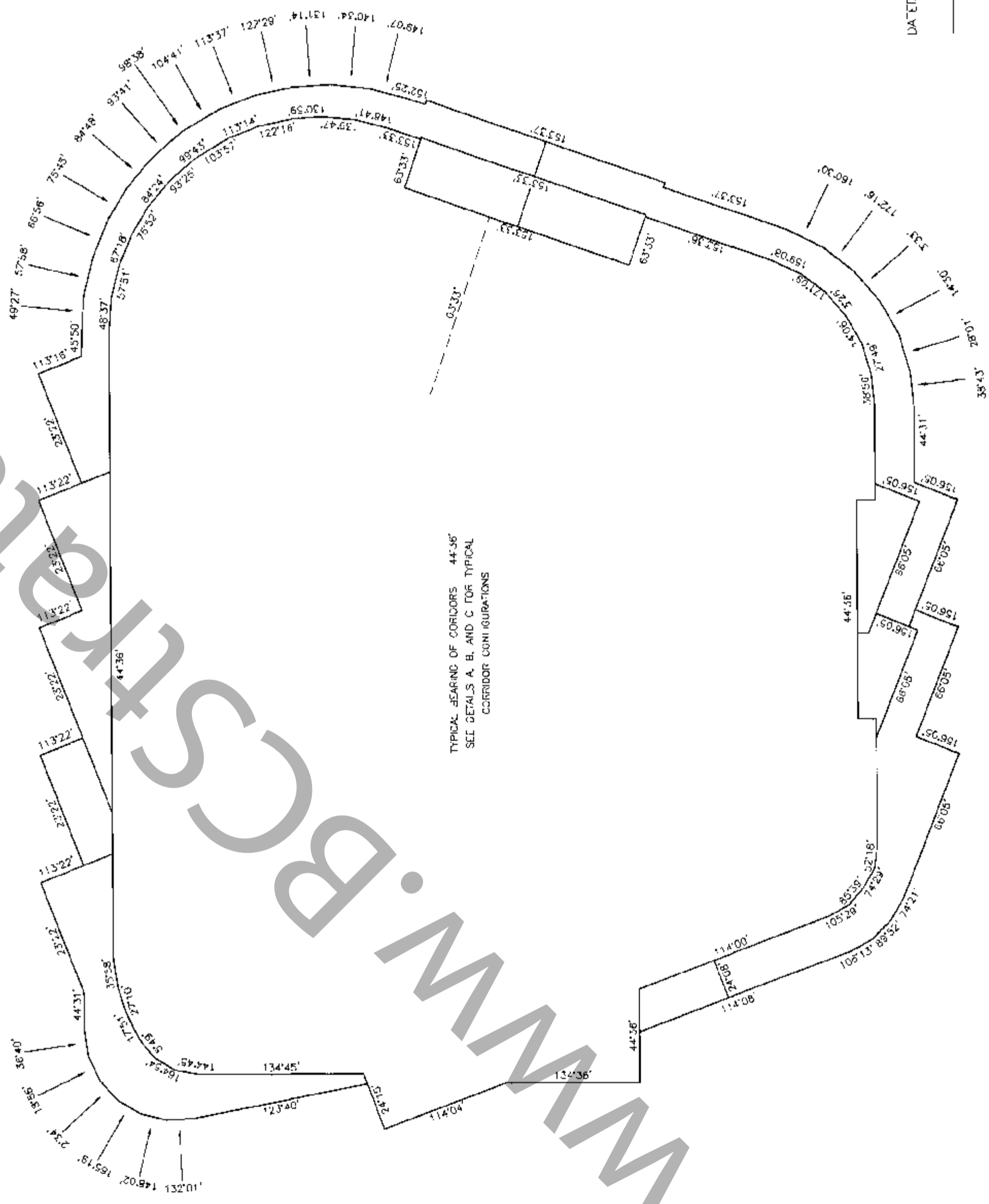
**DETAIL 'C'**

TYPICAL CORRIDOR BEARING FOR LEVEL 38 AND SCENERY FOR LEVELS 39 TO ELEVATOR MACHINE ROOM LEVEL.



**DETAIL 'D'**

TYPICAL BEARINGS FOR LEVELS 32 TO 38.  
ALL OTHER ANGLES ARE ASSUMED TO BE 90°.




DATED THIS 06 DAY OF December, 1999.  
*gab*  
B.C.L.S.

FLOOR PLANS

Scale 1:125

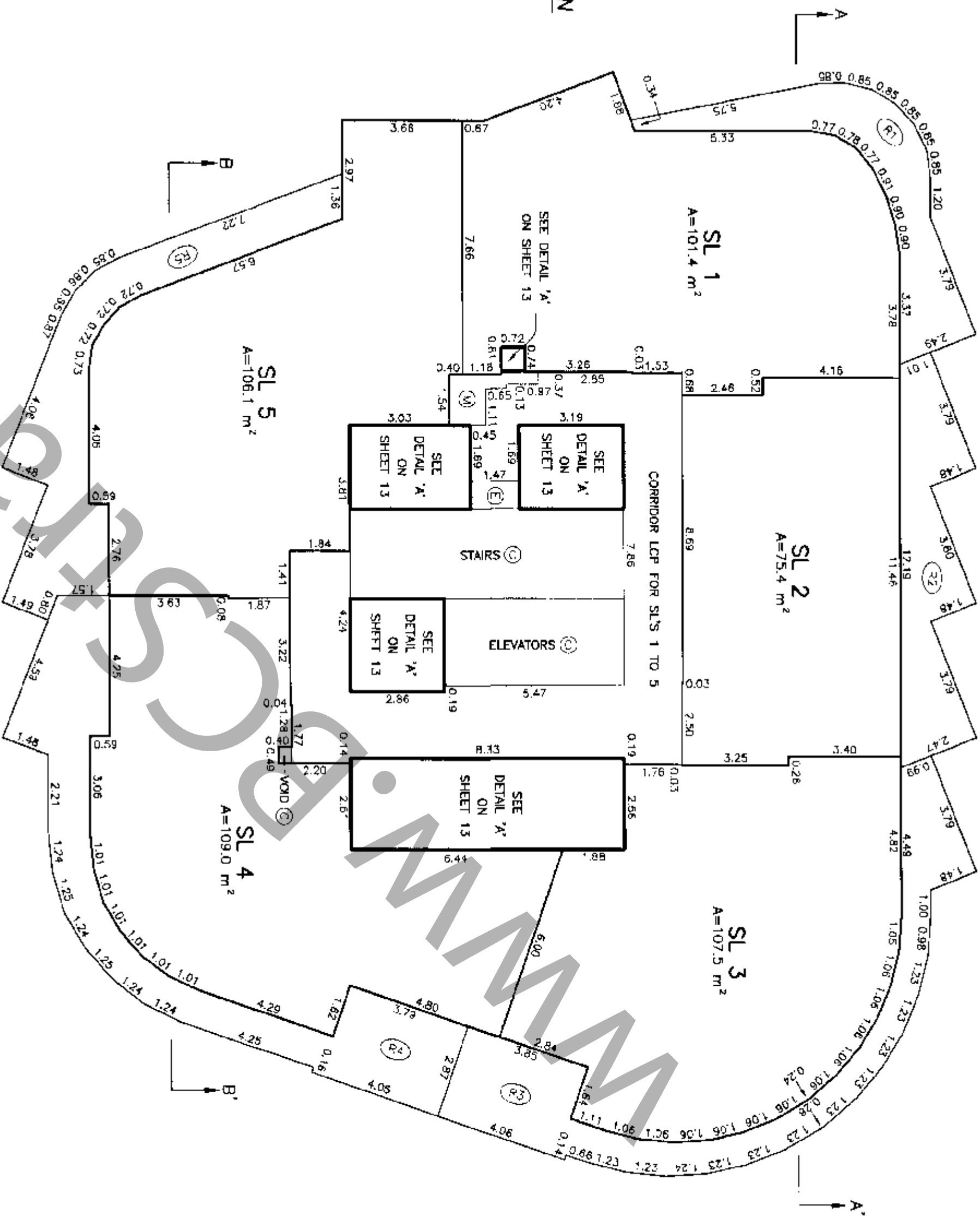


ALL DISTANCES ARE IN METERS AND DECIMALS THEREOF.



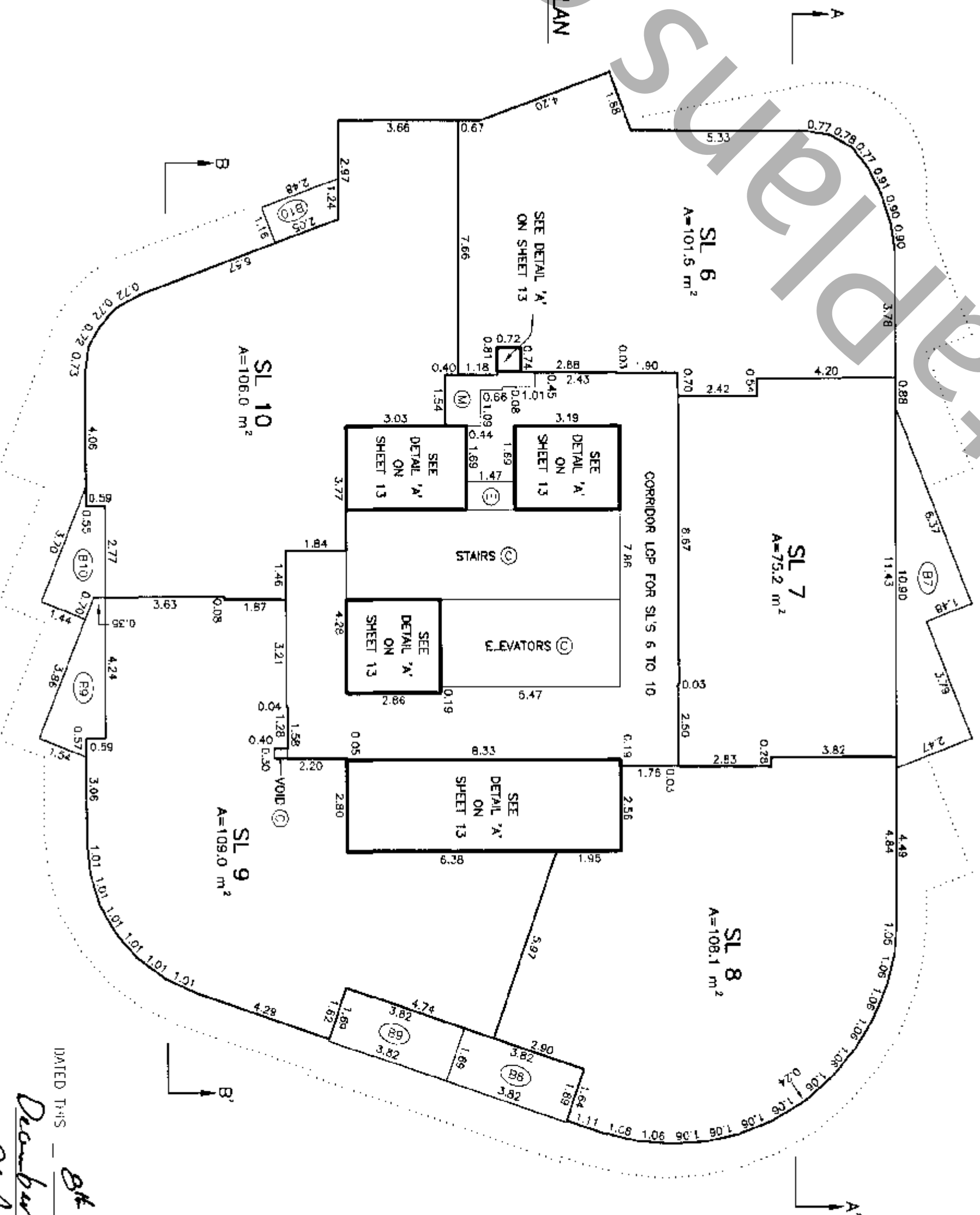
LEVEL THIRTY-TWO FLOOR PLAN

FOR TYPICAL BEARINGS FOR THIS LEVEL SEE DETAIL 'A' ON SHEET 13. ALL OTHER ANGLES ARE ASSUMED TO BE 90°. FOR LOCATION OF AIR SPACE BOUNDARY AT THIS LEVEL SEE SHEET 6.



LEVEL THIRTY-THREE FLOOR PLAN

FOR TYPICAL BEARINGS FOR THIS LEVEL SEE DETAIL 'A' ON SHEET 13. ALL OTHER ANGLES ARE ASSUMED TO BE 90°. FOR LOCATION OF AIR SPACE BOUNDARY AT THIS LEVEL SEE SHEET 6.



STRATA PLAN LMS 4114

DATED THIS 27th DAY OF

December, 1999.

Signature and initials of the architect.

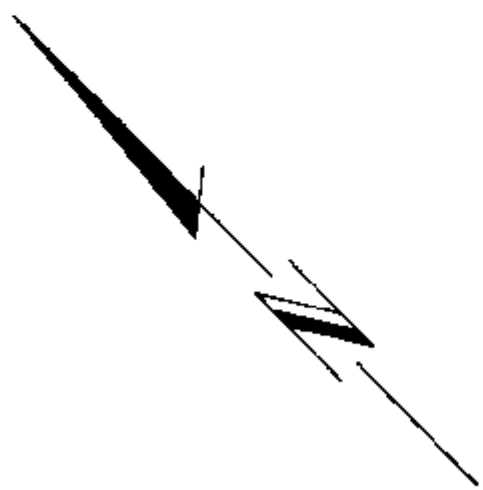
STRATA PLAN LMS 4114

FLOOR PLANS

Scale 1:125

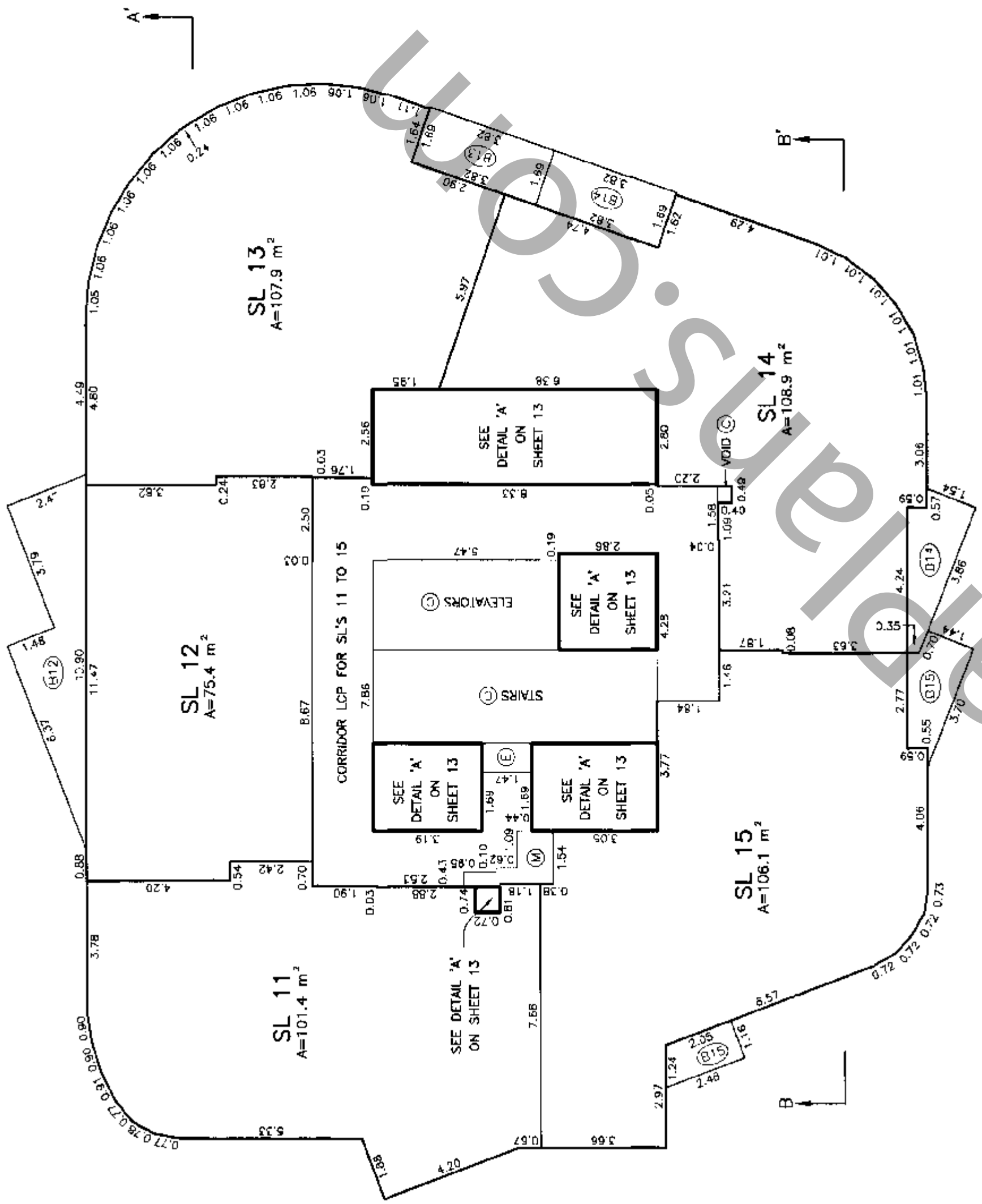


ALL DISTANCES ARE IN METRES AND DECIMALS THEREOF



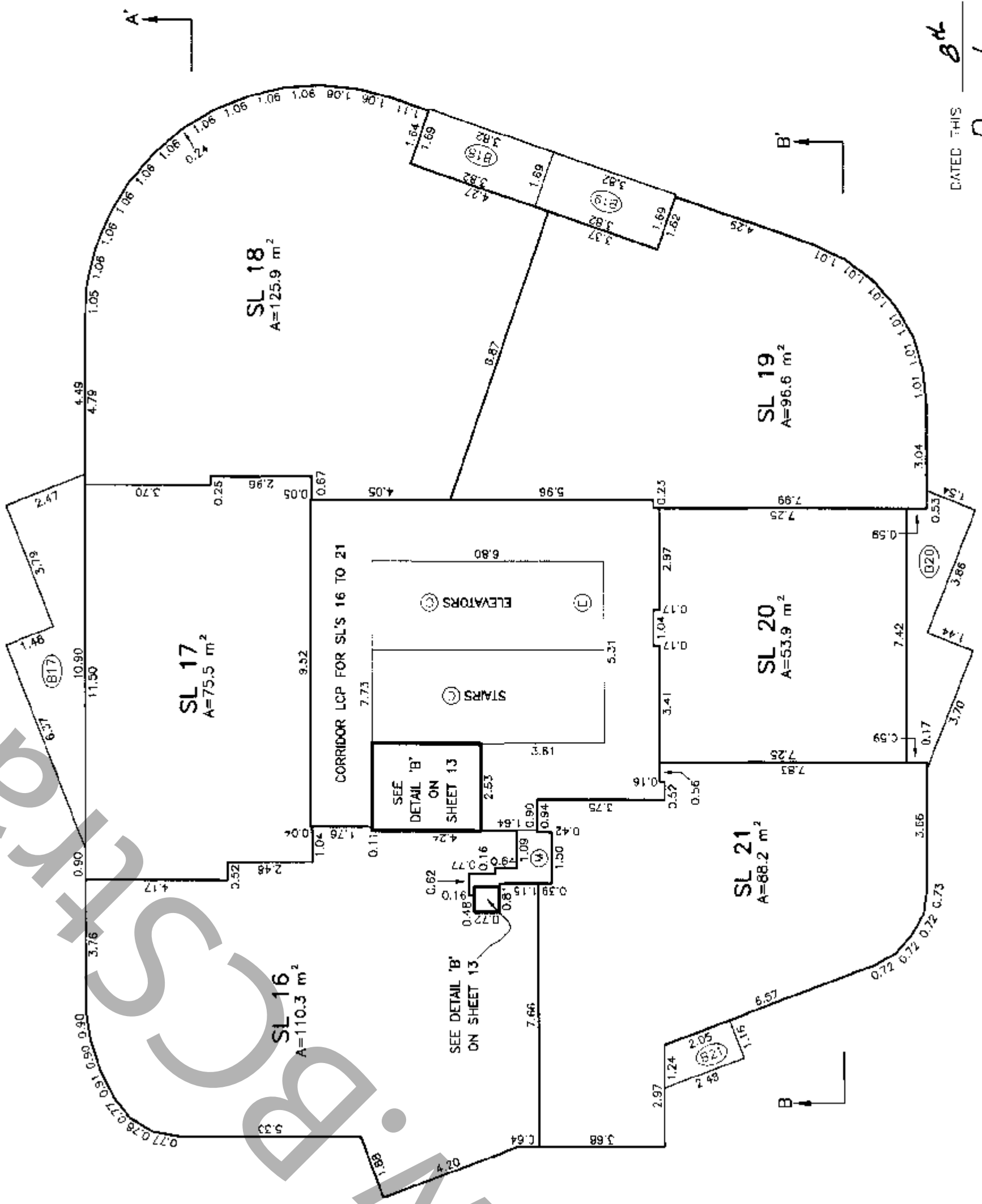
LEVEL THIRTY-FOUR FLOOR PLAN

FOR TYPICAL BEARINGS FOR THIS LEVEL SEE DETAIL 'D' ON SHEET 13. ALL OTHER ANGLES ARE ASSUMED TO BE 90°. FOR LOCATION OF AIR SPACE BOUNDARY AT THIS LEVEL SEE SHEET 6.



LEVEL THIRTY-FIVE FLOOR PLAN

FOR TYPICAL BEARINGS FOR THIS LEVEL SEE DETAIL 'D' ON SHEET 13. ALL OTHER ANGLES ARE ASSUMED TO BE 90°. FOR LOCATION OF AIR SPACE BOUNDARY AT THIS LEVEL SEE SHEET 6.




DATED THIS 8th DAY OF December, 1999. [Signature]

# FLOOR PLANS

Scale 1:125



ALL DISTANCES ARE IN METRES AND DECIMALS THEREOF.

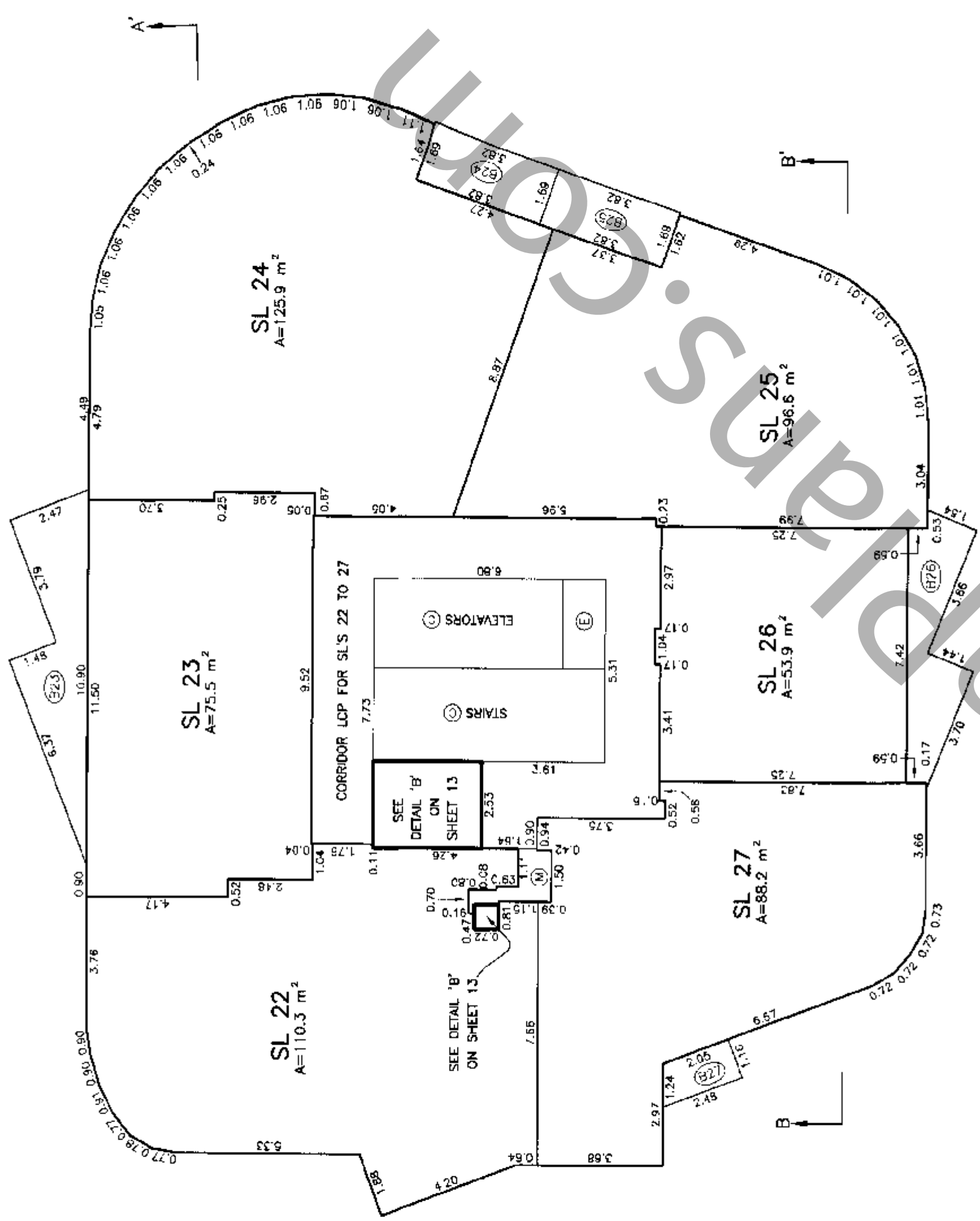


# STRATA PLAN LMS 4/14

## LEVEL THIRTY-SIX FLOOR PLAN

FOR TYPICAL BEARINGS FOR THIS LEVEL SEE DETAIL 'D' ON SHEET 13. ALL OTHER ANGLES ARE ASSUMED TO BE 90°.

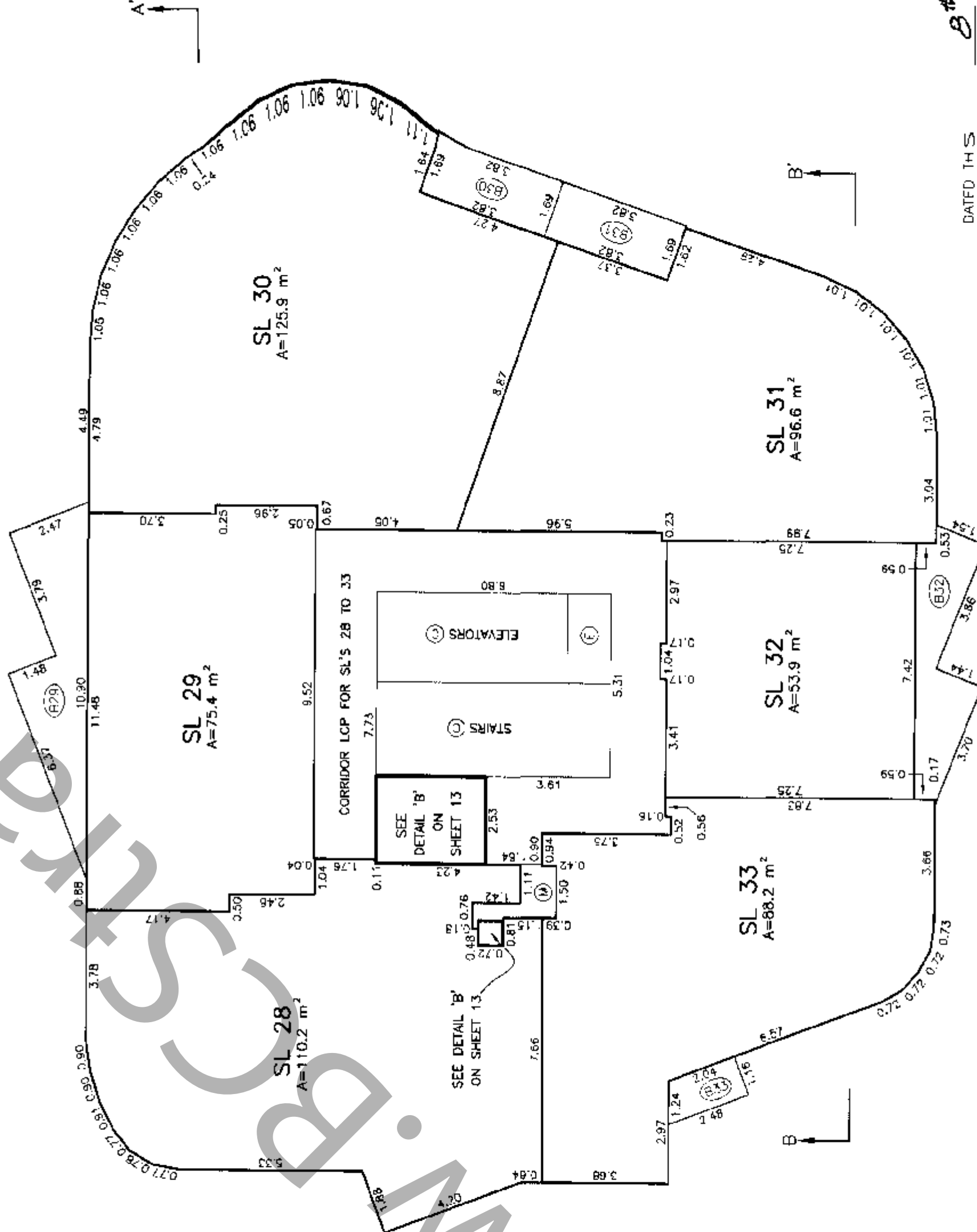
FOR LOCATION OF AIR SPACE BOUNDARY AT THIS LEVEL SEE SHEET B.



## LEVEL THIRTY-SEVEN FLOOR PLAN

FOR TYPICAL BEARINGS FOR THIS LEVEL SEE DETAIL 'D' ON SHEET 13. ALL OTHER ANGLES ARE ASSUMED TO BE 90°.

FOR LOCATION OF AIR SPACE BOUNDARY AT THIS LEVEL SEE SHEET B.



DATED THIS 8<sup>th</sup> DAY OF December, 1999.  
*[Signature]*  
B.C.L.S.



FLOOR PLANS

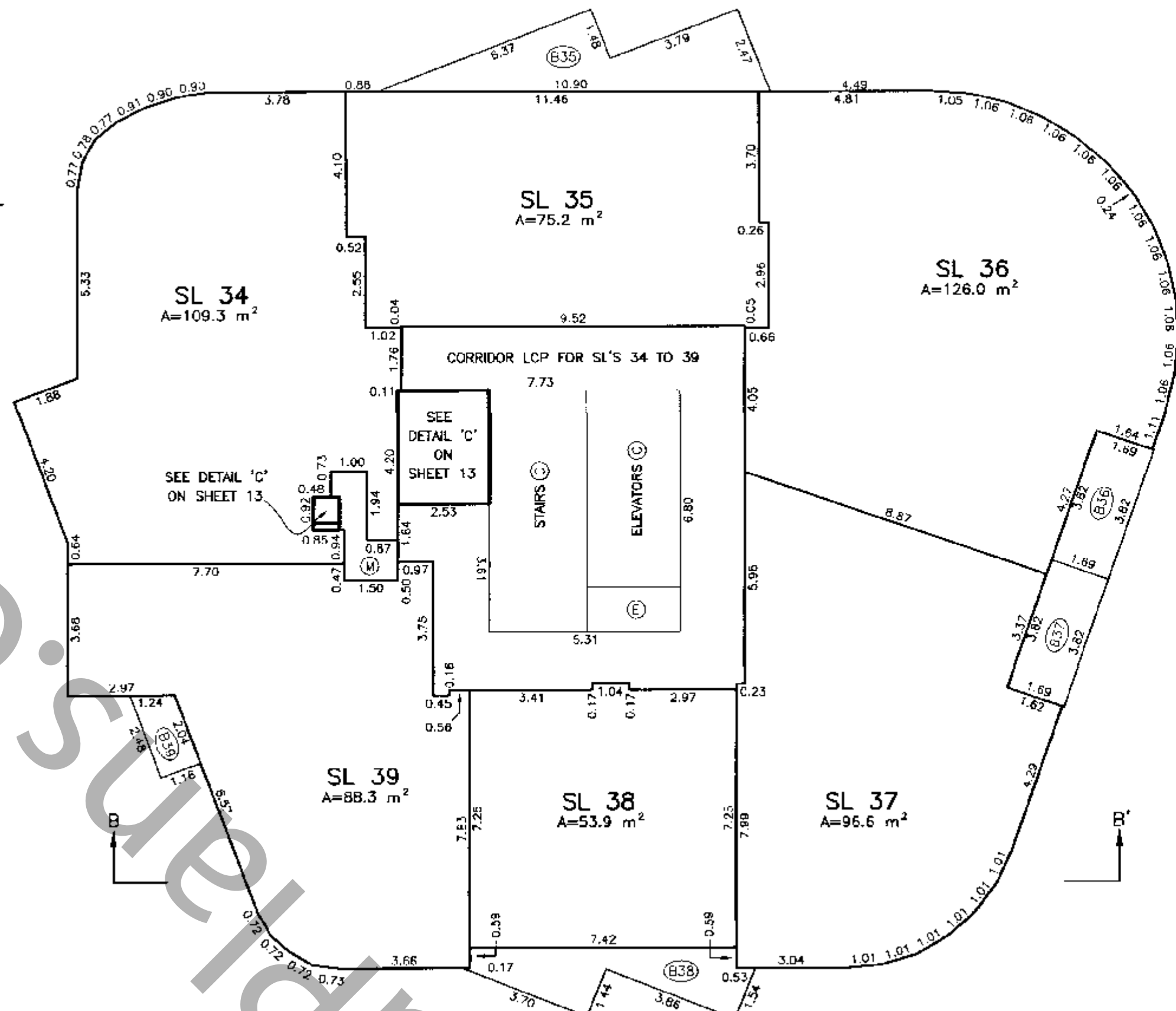
Scale 1:125



ALL DISTANCES ARE IN METRES AND DECIMALS THEREOF.

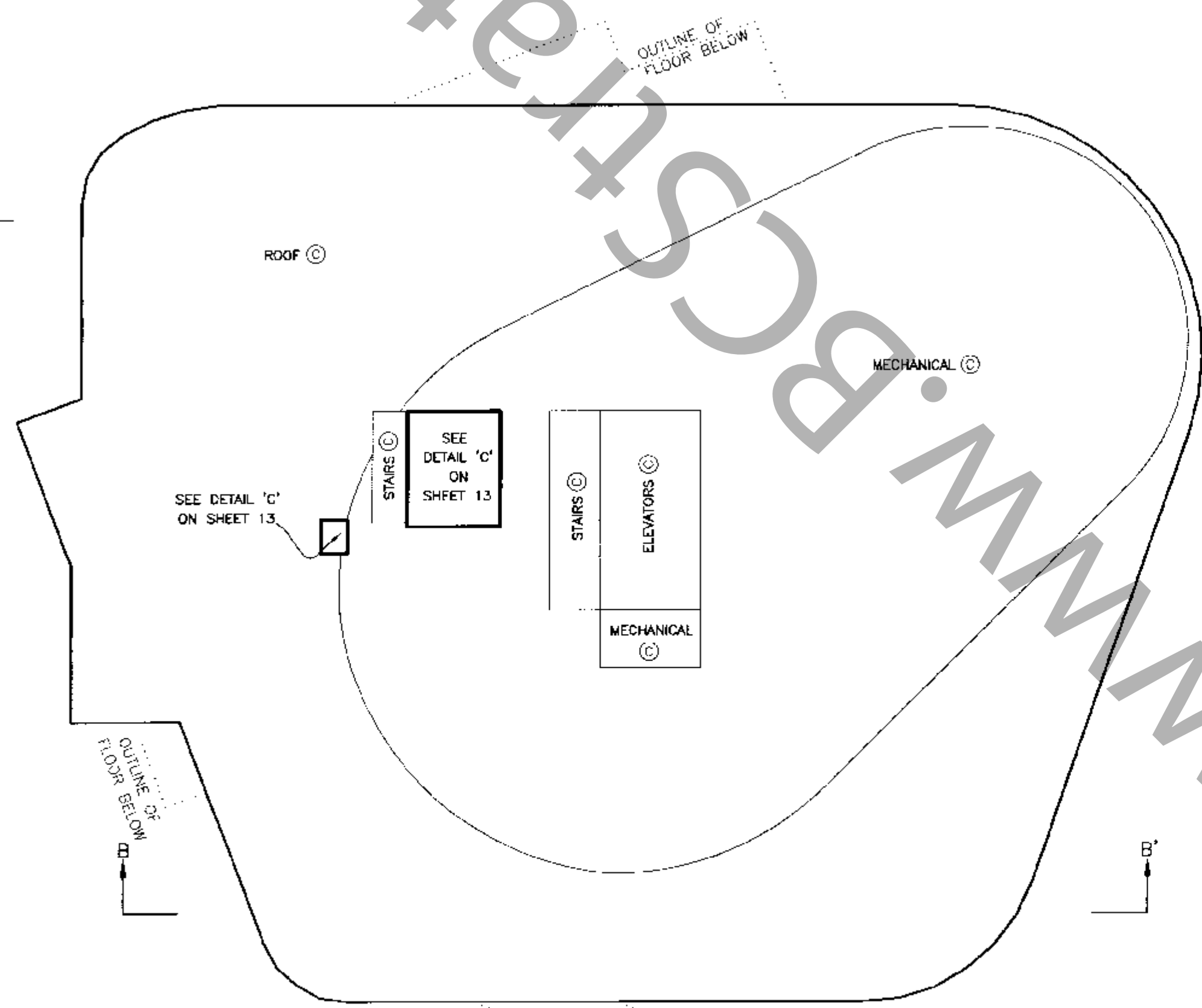
LEVEL THIRTY-EIGHT FLOOR PLAN

FOR TYPICAL BEARINGS FOR THIS (F.V.) SEE DETAIL 'D' ON SHEET 13.  
ALL OTHER ANGLES ARE ASSUMED TO BE 90°.  
FOR LOCATION OF AIR SPACE BOUNDARY AT THIS LEVEL SEE SHEET 6.



ROOF LEVEL

FOR LOCATION OF AIR SPACE BOUNDARY AT THIS LEVEL SEE SHEET 6.



DATED THIS 8th DAY OF

December, 1999.

*Handwritten signature*

B.C.L.S.

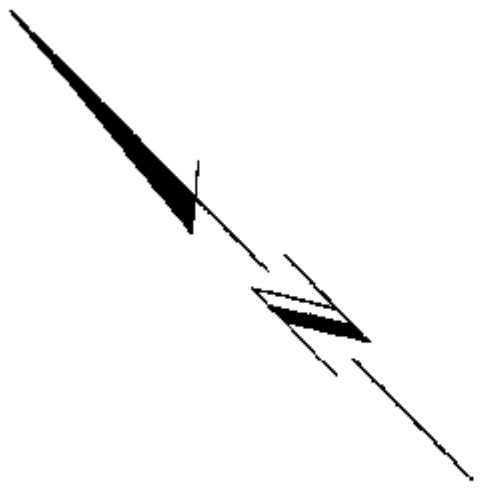
**FLOOR PLANS**

STRATA PLAN LMS 4114

Scale 1:125

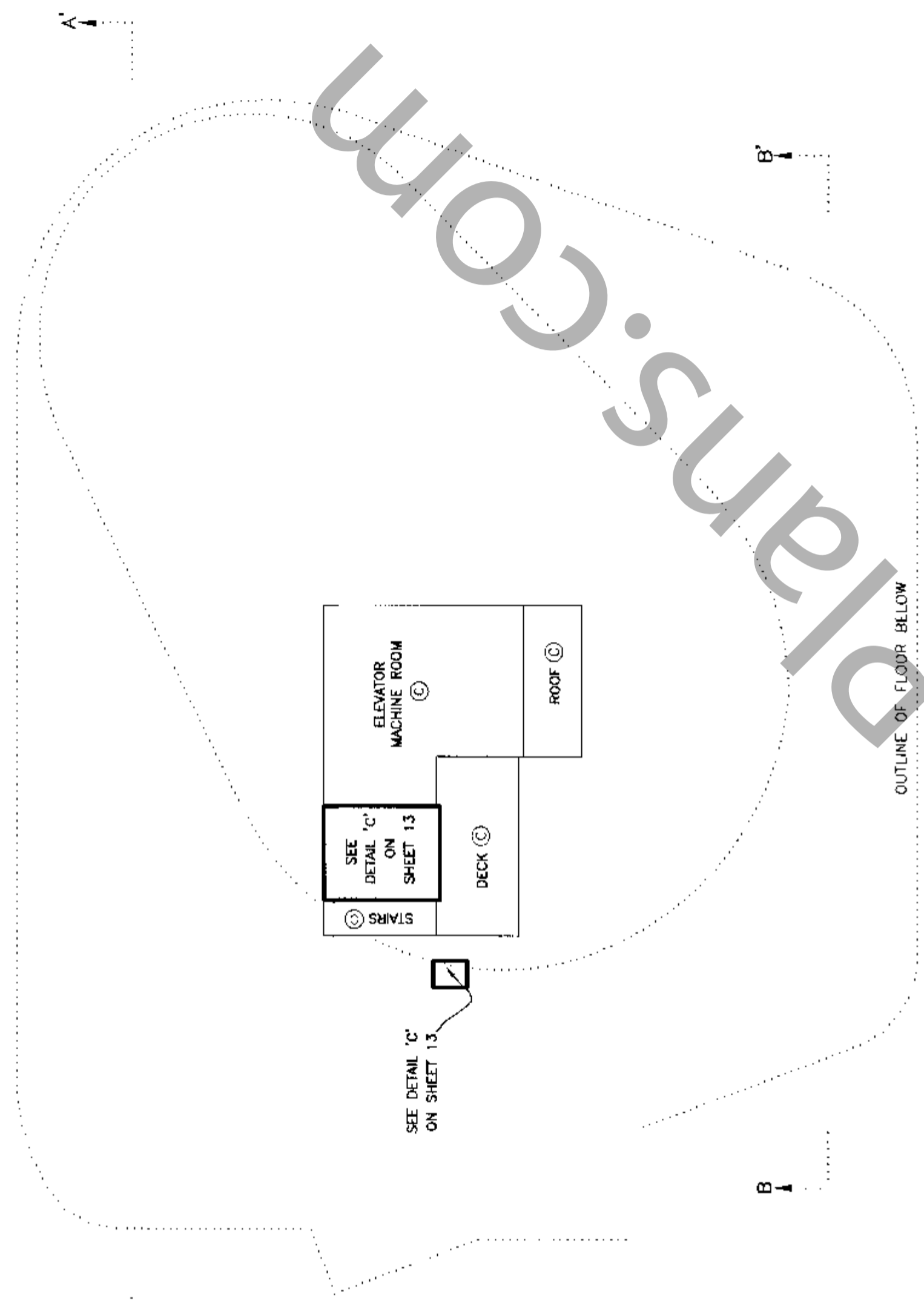


ALL DIMENSIONS ARE IN METERS AND DECIMALS THEREOF.



**ELEVATOR MACHINE ROOM LEVEL**

FOR LOCATION OF AIR SPACE BOUNDARY AT THIS LEVEL SEE SHEET 6.



SEE DETAIL 'C' ON SHEET 13

SEE DETAIL 'C' ON SHEET 13

ELEVATOR MACHINE ROOM

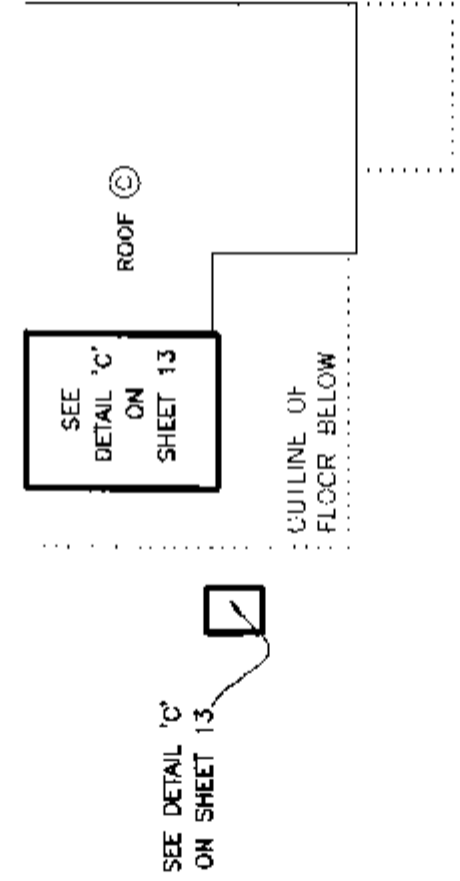
DECK

ROOF

OUTLINE OF FLOOR BELOW

**ELEVATOR MACHINE ROOM ROOF LEVEL**

FOR LOCATION OF AIR SPACE BOUNDARY AT THIS LEVEL SEE SHEET 6.



SEE DETAIL 'C' ON SHEET 13

SEE DETAIL 'C' ON SHEET 13

ROOF

OUTLINE OF FLOOR BELOW

WWW.BCSTRATA.COM

DATED THIS 24 DAY OF December, 1999  
GPB  
U.C.L.S.

SECTION A TO A'

STRATA PLAN LMS 4114

Scale 1:125



ALL DISTANCES ARE IN METRES AND DECIMALS THEREOF.  
FOR SECTION ELEVATIONS OF AIR SPACE  
PARCEL 1, SEE SHEET 7 AND 8

ELEVATOR MACHINE ROOM ROOF LEVEL  
ELEVATOR MACHINE ROOM LEVEL  
ROOF LEVEL

	MECHANICAL (C)	
SL 34	SL 35	SL 36
SL 28	SL 29	SL 30
SL 22	SL 23	SL 24
SL 16	SL 17	SL 18
SL 11	SL 12	SL 13
SL 6	SL 7	SL 8
SL 1	SL 2	SL 3
	ROOF (C)	
		LEVEL THIRTY-EIGHT
		LEVEL THIRTY-SEVEN
		LEVEL THIRTY-SIX
		LEVEL THIRTY-FIVE
		LEVEL THIRTY-FOUR
		LEVEL THIRTY-THREE
		LEVEL THIRTY-TWO

PARKING LEVEL ONE TO LEVEL THIRTY-ONE  
ARE NOT AFFECTED BY SECTION A TO A'



DATED THIS 01<sup>st</sup> DAY OF December, 1999.  
gms  
B.C.L.S.

STRATA PLAN LMS 4114

SECTION B TO B'

Scale 1:125



ALL DISTANCES ARE IN METRES AND DECIMALS THEREOF.  
FOR SECTION ELEVATIONS OF AIR SPACE  
PARCEL 1, SEE SHEET 7 AND 8

ROOF LEVEL

ROOF ©

SL 39	SL 38	SL 37
SL 33	SL 32	SL 31
SL 27	SL 26	SL 25
SL 21	SL 20	SL 19
SL 15	SL 14	
SL 10	SL 9	
SL 5	SL 4	

LEVEL THIRTY-EIGHT

LEVEL THIRTY-SEVEN


LEVEL THIRTY-SIX

LEVEL THIRTY-FIVE

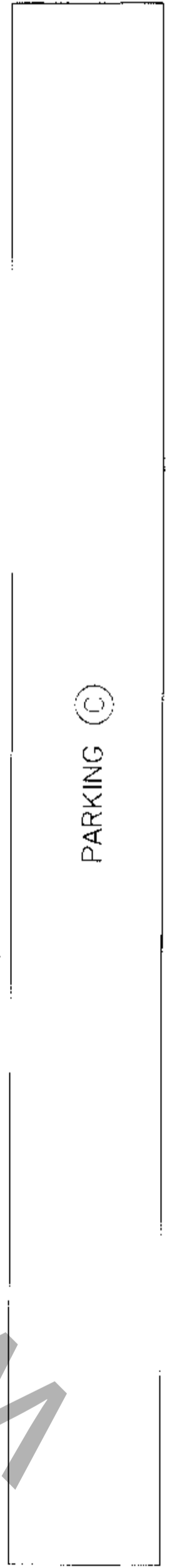
LEVEL THIRTY-FOUR

LEVEL THIRTY-THREE

LEVEL THIRTY-TWO



PARKING LEVEL ONE TO LEVEL THIRTY-ONE  
ARE NOT AFFECTED BY SECTION B TO B'



PARKING ©

PARKING LEVEL TWO

DATED THIS 8<sup>th</sup> DAY OF December, 1999  
Jacob  
B.C.L.S.