

STRATA PLAN LMS 519

STRATA PLAN OF LOT K,
DISTRICT LOTS 196 AND 2037,
N.W.D., PLAN LMP1305

CITY OF VANCOUVER

SCALE 1:500



CIVIC ADDRESS
CITY GATE 2,
1159 MAIN STREET,
VANCOUVER, B.C.

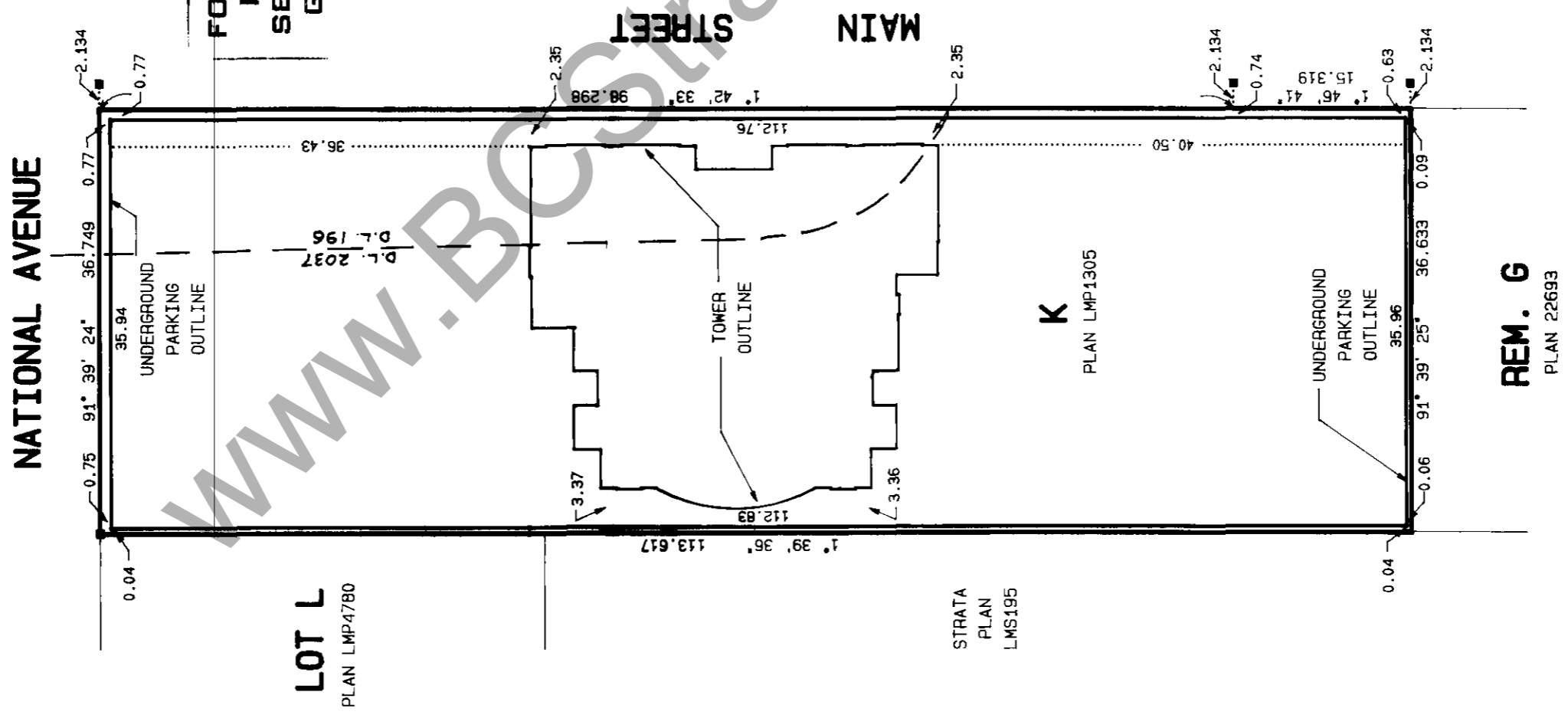

DEPOSITED AND REGISTERED IN
THE LAND TITLE OFFICE
AT NEW WESTMINSTER, B.C.
THIS 1ST DAY OF SEPTEMBER 1992

[Signature]
DEPUTY REGISTRAR
BF 332 663 - BF 332 745

THE ADDRESS FOR SERVICE OF DOCUMENTS
ON THE STRATA CORPORATION IS :

THE OWNERS, STRATA PLAN
P.O. BOX 49130
2800 395 BURRIARD STREET
VANCOUVER, B.C. V7X 1J5

FOR STRATA CORP
MAIL ADDRESS
SEE STRATA PLAN
GENERAL INDEX



FOR BUILDING LOCATION IN RELATION TO
AIRSPACE PLANS VAP23194 AND LMP267
SEE FLOOR PLANS

LEGEND

THIS STRATA PLAN CONTAINS LIMITED
COMMON PROPERTY ACCORDING TO SEC. 53 (2)
OF THE CONDOMINIUM ACT.

GRID BEARINGS ARE DERIVED FROM PLAN LMP1305

- -- DENOTES LEAD PLUG FOUND
- S.L. -- DENOTES STRATA LOT
- PT -- DENOTES PART
- m² -- DENOTES SQUARE METRES
- ⊙ -- DENOTES COMMON PROPERTY
- 0/8 -- DENOTES OPEN TO FLOOR BELOW, PART OF S.L.
- ⊖ -- DENOTES VOID
- ⊕ -- DENOTES LIMITED COMMON PROPERTY FOR THE EXCLUSIVE USE OF S.L. 37
- ⊕(P37) -- DENOTES PATIO, LIMITED COMMON PROPERTY FOR THE EXCLUSIVE USE OF S.L. 37
- ⊕(D37) -- DENOTES DECK, LIMITED COMMON PROPERTY FOR THE EXCLUSIVE USE OF S.L. 37
- TYPICAL

I, MIKE E. SHAM, OF LANGLEY, B.C.
BRITISH COLUMBIA LAND SURVEYOR, HEREBY CERTIFY
(4) THAT THE BUILDINGS ERECTED ON THE PARCEL
DESCRIBED ABOVE ARE WHOLLY WITHIN THE EXTERNAL
BOUNDARIES OF THAT PARCEL

BENNETT & ASSOCIATES
B.C. LAND SURVEYORS
15483 104th AVENUE
SURREY, B.C.
PH. 582-0717
FX. 582-0770
DRAWING # st10315.50
FILE # 10315

DATED AT SURREY, B.C. THIS 26th DAY OF AUGUST, 1992.

THIS PLAN LIES WITHIN
THE GREATER VANCOUVER REGIONAL DISTRICT

[Signature]
B.C.L.S.

STRATA PLAN LMS 519

CONDOMINIUM ACT

LOT NUMBER	SHEET NUMBER	FORM 1		FORM 2		FORM 3	
		SCHEDULE OF UNIT ENTITLEMENT	UNIT ENTITLEMENT	SCHEDULE OF INTEREST UPON DESTRUCTION	INTEREST UPON DESTRUCTION	SCHEDULE OF VOTING RIGHTS	NUMBER OF VOTES
1	8, 27		877		1247		1
2	8, 27		1027		1506		1
3	5, 27		1299		1657		1
4	5, 27		1073		1422		1
5	5, 27		873		1117		1
6	5, 27		1290		1616		1
7	8, 27		947		1404		1
8	8, 27		876		1246		1
9	8, 28		877		1286		1
10	8, 28		1026		1546		1
11	5, 28		1296		1697		1
12	5, 28		1076		1461		1
13	5, 28		873		1157		1
14	5, 28		1292		1656		1
15	8, 28		946		1444		1
16	8, 28		877		1286		1
17	8, 29		877		1318		1
18	8, 29		1024		1582		1
19	5, 29		1185		1658		1
20	5, 29		677		1052		1
21	5, 29		661		1026		1
22	5, 29		997		1456		1
23	8, 29		944		1503		1
24	8, 29		876		1318		1
25	8, 30		1195		2053		1
26	8, 30		979		1635		1
27	5, 30		1139		1612		1
28	5, 30		1162		1674		1
29	5, 30		984		1456		1
30	8, 30		897		1510		1
31	8, 31		1180		1998		1
32	8, 31		1183		2086		1
33	5, 31		1212		1945		1
34	5, 31		1165		1873		1
35	8, 31		1093		1946		1
36	8, 32		1185		2076		1
37	8, 32		1184		2116		1
38	5, 32		1217		1945		1
39	5, 32		1170		1873		1
40	8, 32		1093		1955		1
41	8, 33		1185		2128		1
42	8, 33		1185		2168		1

STRATA PLAN LMS 519

CONDOMINIUM ACT

LOT NUMBER	SHEET NUMBER	FORM 1		FORM 2		FORM 3	
		SCHEDULE OF UNIT ENTITLEMENT	UNIT ENTITLEMENT	SCHEDULE OF INTEREST UPON DESTRUCTION	INTEREST UPON DESTRUCTION	SCHEDULE OF VOTING RIGHTS	NUMBER OF VOTES
43	5, 33		1217		1998		1
44	5, 33		1170		1925		1
45	8, 33		1093		2002		1
46	8, 34		1185		2179		1
47	8, 34		1185		2219		1
48	5, 34		1217		2051		1
49	5, 34		1170		1976		1
50	8, 34		1093		2050		1
51	8, 35		1185		2230		1
52	8, 35		1185		2270		1
53	5, 35		1217		2104		1
54	5, 35		1170		2026		1
55	8, 35		1093		2097		1
56	8, 36		1185		2282		1
57	8, 36		1185		2322		1
58	5, 36		1195		2103		1
59	5, 36		1148		1997		1
60	8, 36		1094		2144		1
61	8, 37		1185		2332		1
62	8, 37		1185		2373		1
63	5, 37		1195		2154		1
64	5, 37		1148		2046		1
65	8, 37		1094		2191		1
66	8, 38		1185		2384		1
67	8, 38		1185		2425		1
68	5, 38		1195		2206		1
69	5, 38		1148		2096		1
70	8, 38		1094		2239		1
71	8, 39		1141		2436		1
72	5, 8, 39		1551		3233		1
73	5, 8, 39		1484		3000		1
74	5, 8, 40		1711		3733		1
75	5, 8, 40		1621		3433		1
76	6, 11, 22, 23		461		518		1
77	6, 22, 23		1284		1274		1
78	9, 11, 24		1396		1688		1
79	7, 20, 21		1112		1485		1
80	7, 20, 21		1003		1164		1
81	6, 22		1267		1419		1
82	7, 20, 22		1123		1291		1
83	6, 7, 9, 10 16, 17, 18 19		2260		5333		1
TOTAL AGGREGATE			9 4189		15 8138		83

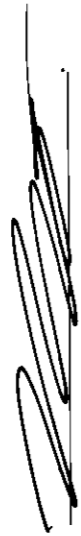
M.E.S.

STRATA PLAN LMS 519


SATUTORY DECLARATION

I, THE UNDERSIGNED DO SOLEMNLY DECLARE THAT
(1) I, THE UNDERSIGNED AM THE DULY AUTHORIZED
AGENT OF THE OWNER DEVELOPER.
(2) THE STRATA PLAN IS FOR RESIDENTIAL
AND COMMERCIAL USE.

I MAKE THIS SOLEMN DECLARATION CONSCIENTIOUSLY
BELIEVING IT TO BE TRUE AND KNOWING THAT IT IS OF
THE SAME FORCE AND EFFECT AS IF MADE UNDER OATH

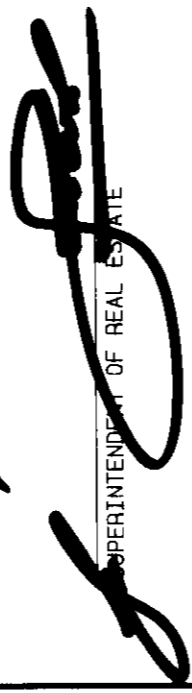


DECLARED BEFORE ME AT Vancouver
IN THE PROVINCE OF BRITISH COLUMBIA
THIS 27th DAY OF August 1991.


A COMMISSIONER FOR TAKING AFFIDAVITS
WITHIN THE PROVINCE OF BRITISH COLUMBIA.
J. David Dunn

ACCEPTED AS TO FORMS 1, 2 AND 3

THIS 27 DAY OF August, 1992.


SUPERINTENDENT OF REAL ESTATE

I, MIKE E. SHAW, OF LANGLEY, A BRITISH
COLUMBIA LAND SURVEYOR, HEREBY CERTIFY
THAT THE BUILDINGS SHOWN IN THIS STRATA PLAN HAVE
NOT AS OF THE 25th DAY OF AUGUST 1992

BEEN PREVIOUSLY OCCUPIED, DATED THIS
26th DAY OF AUGUST 1992


Mike E Shaw
B.C.L.S.

OWNER
BOSA DEVELOPMENT CORPORATION
(INC. NO. 337862)


AUTHORIZED SIGNATORY
NAT BOSA



AUTHORIZED SIGNATORY

WITNESS AS TO BOTH SIGNATURES



2900 - 595 Overland Street
ADDRESS OF WITNESS

Solicitor
OCCUPATION OF WITNESS
J. DAVID DUNN

MORTGAGEE
NATIONAL TRUST COMPANY


BENJAMIN HEYBOER

WILLIAM S. MILES

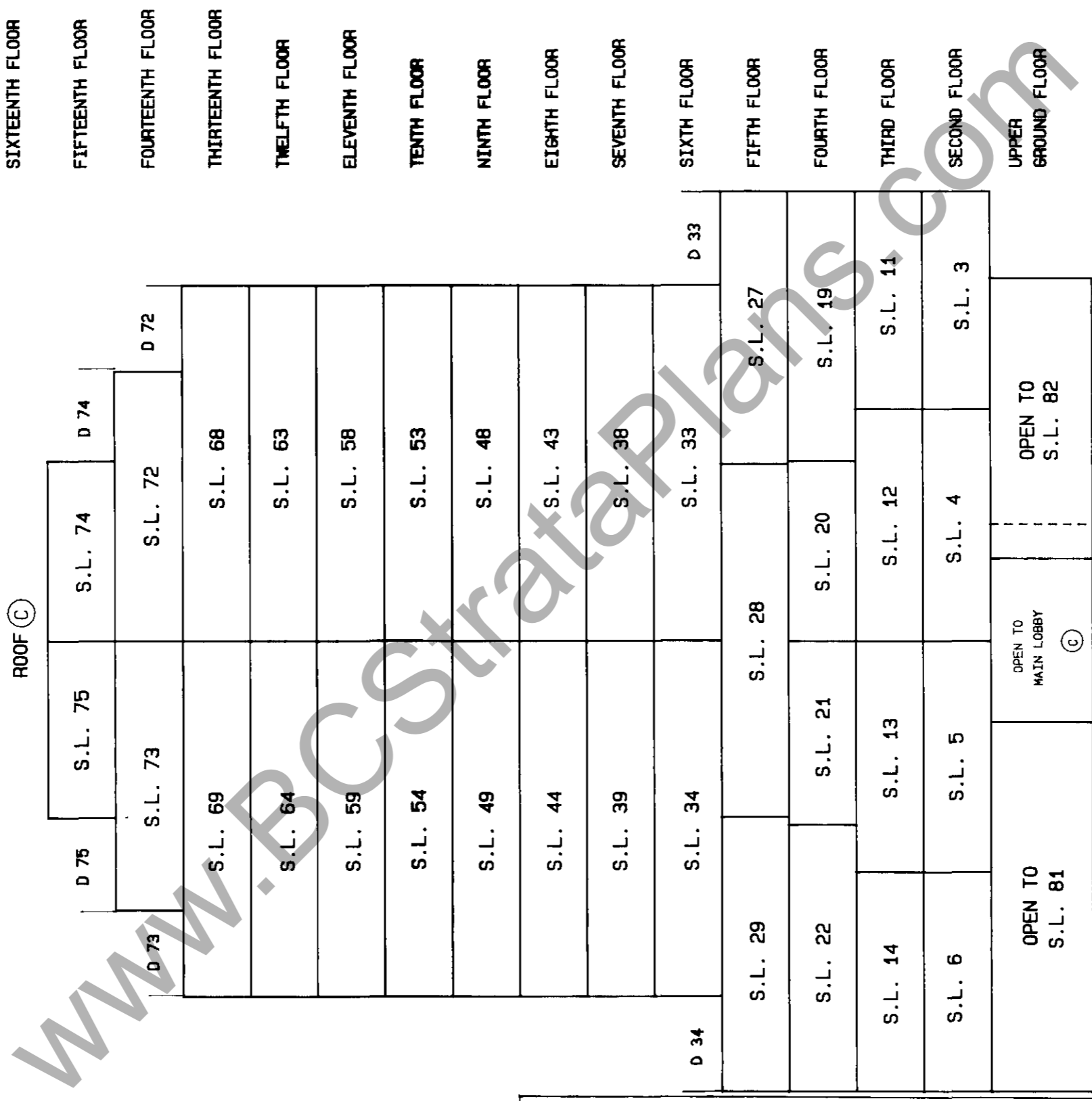
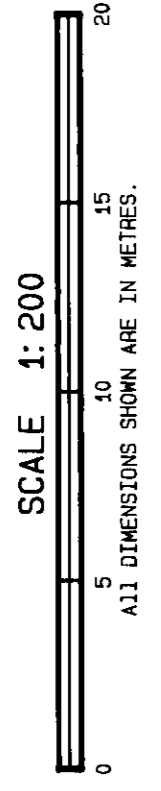
WITNESS AS TO BOTH SIGNATURES


2900 - 595 Overland Street
ADDRESS OF WITNESS

Solicitor
OCCUPATION OF WITNESS
J. David Dunn

STRATA PLAN LMS 519

SECTION A - A'



AIRSPACE
PCL.1
A.S.P.
VAP 23194

SEE SHEET 6

SEE SHEET 7

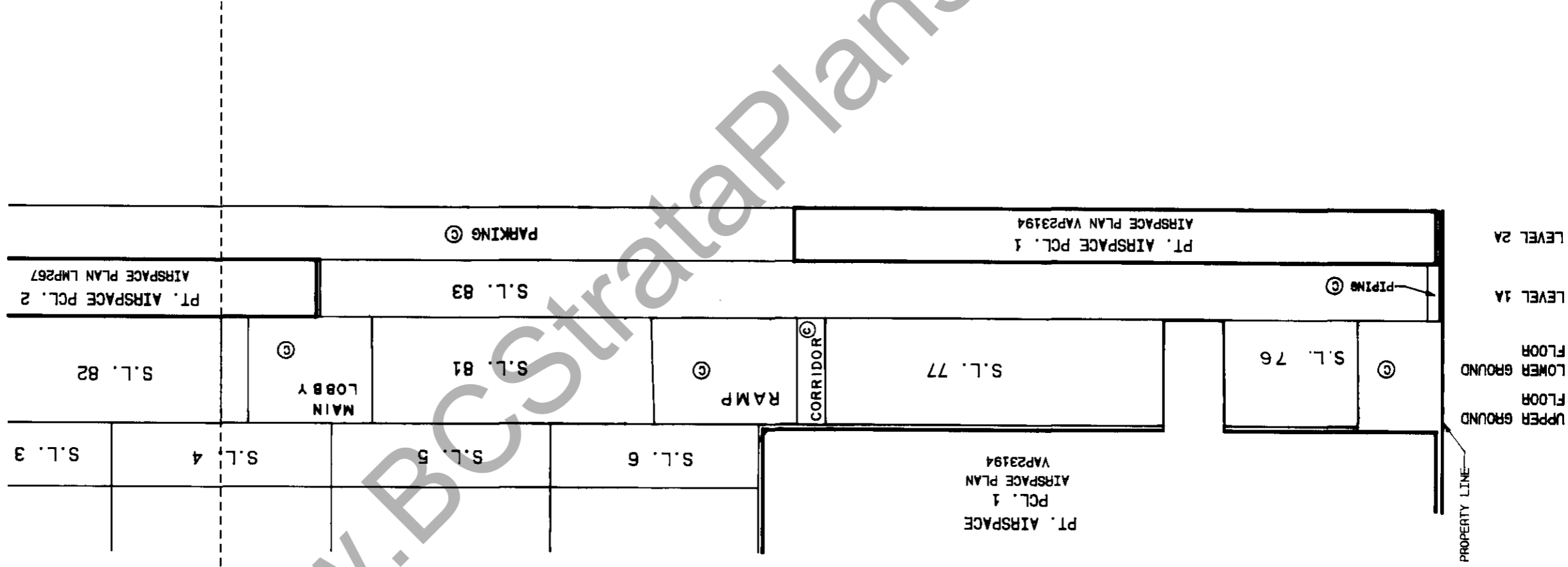
M.E.S.

STRATA PLAN LMS 519

SECTION A - A' SOUTH PART



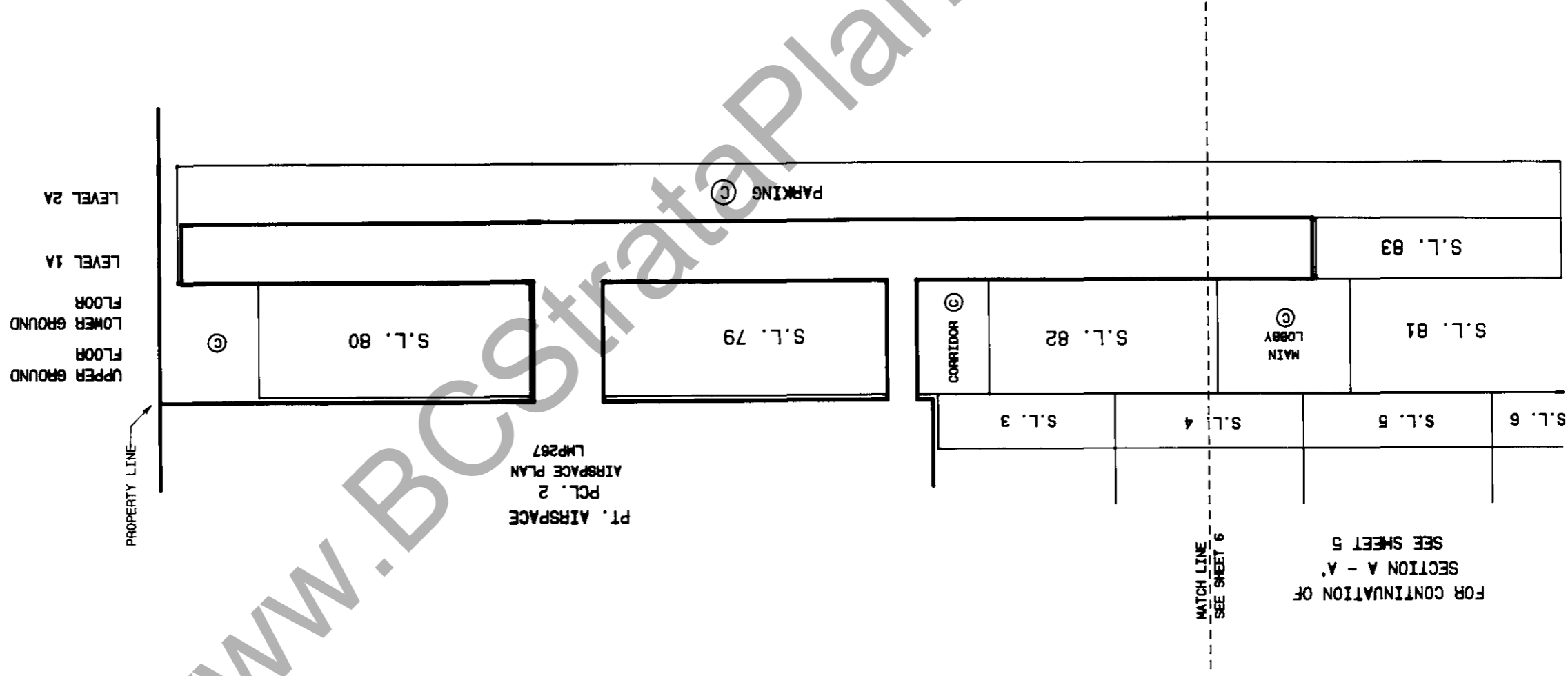
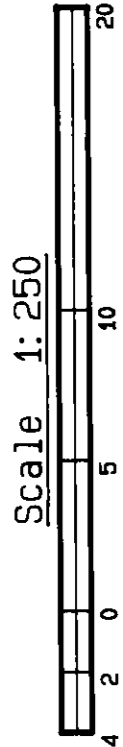
All distances are in Metres.



MATCH LINE SEE SHEET 7
FOR CONTINUATION OF SECTION B - B' SEE SHEET 5

STRATA PLAN LMS 519

SECTION A - A' NORTH PART

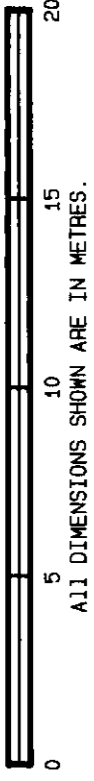


www.BCstrataPlans.com

STRATA PLAN LMS 519

SECTION B - B'

SCALE 1:200



ROOF ©

D 73	S.L. 73	D 75	S.L. 75	S.L. 74	D 74
			S.L. 71	S.L. 72	D 72
S.L. 70		S.L. 66	S.L. 67		
S.L. 65		S.L. 61	S.L. 62		
S.L. 60		S.L. 56	S.L. 57		
S.L. 55		S.L. 51	S.L. 52		
S.L. 50		S.L. 46	S.L. 47		
S.L. 45		S.L. 41	S.L. 42		
S.L. 40		S.L. 36	S.L. 37		
S.L. 35		S.L. 31	S.L. 32		
S.L. 30		S.L. 25	S.L. 26		
S.L. 23	S.L. 24	S.L. 17	S.L. 18		
S.L. 15	S.L. 16	S.L. 9	S.L. 10		
S.L. 7	S.L. 8	S.L. 1	S.L. 2		

SIXTEENTH FLOOR
 FIFTEENTH FLOOR
 FOURTEENTH FLOOR
 THIRTEENTH FLOOR
 TWELFTH FLOOR
 ELEVENTH FLOOR
 TENTH FLOOR
 NINTH FLOOR
 EIGHTH FLOOR
 SEVENTH FLOOR
 SIXTH FLOOR
 FIFTH FLOOR
 FOURTH FLOOR
 THIRD FLOOR
 SECOND FLOOR



SEE SHEET 9

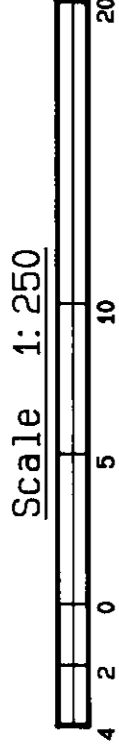
MATCH LINE

SEE SHEET 10

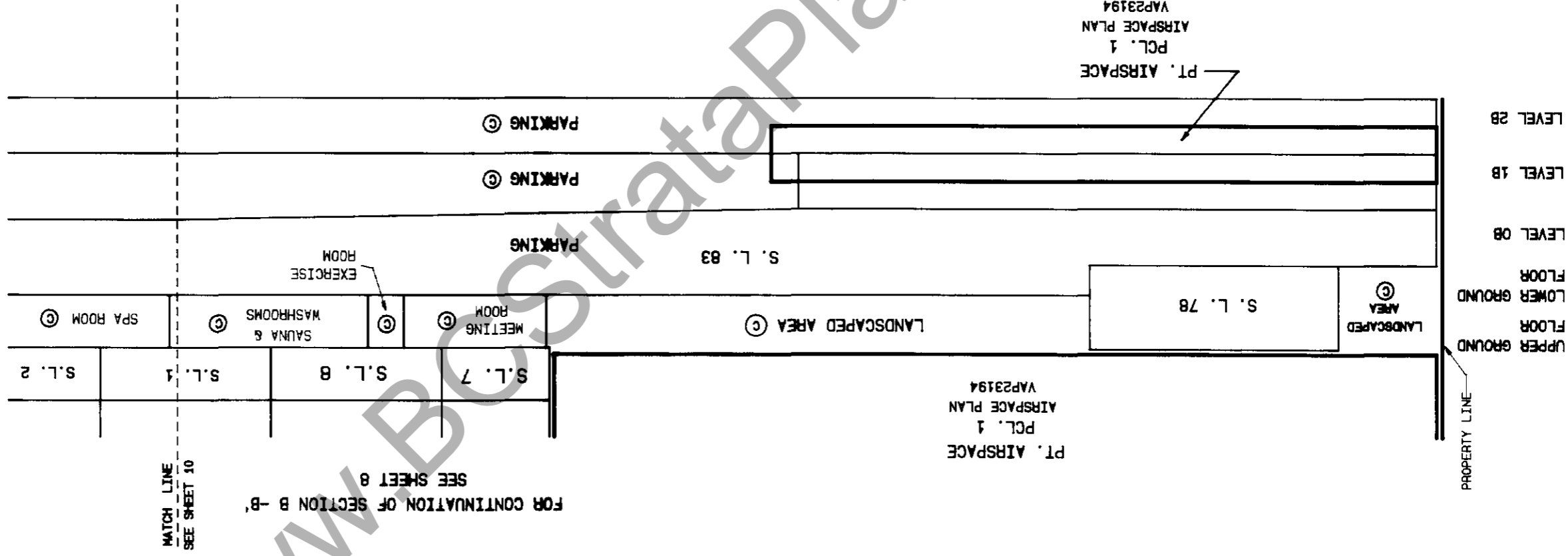
UPPER
GROUND FLOOR

STRATA PLAN LMS 519

SECTION B - B' SOUTH PART

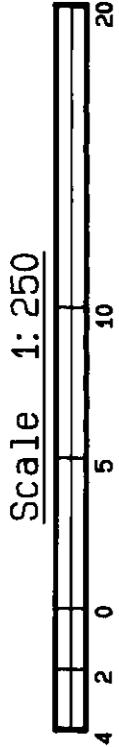


All distances are in Metres.

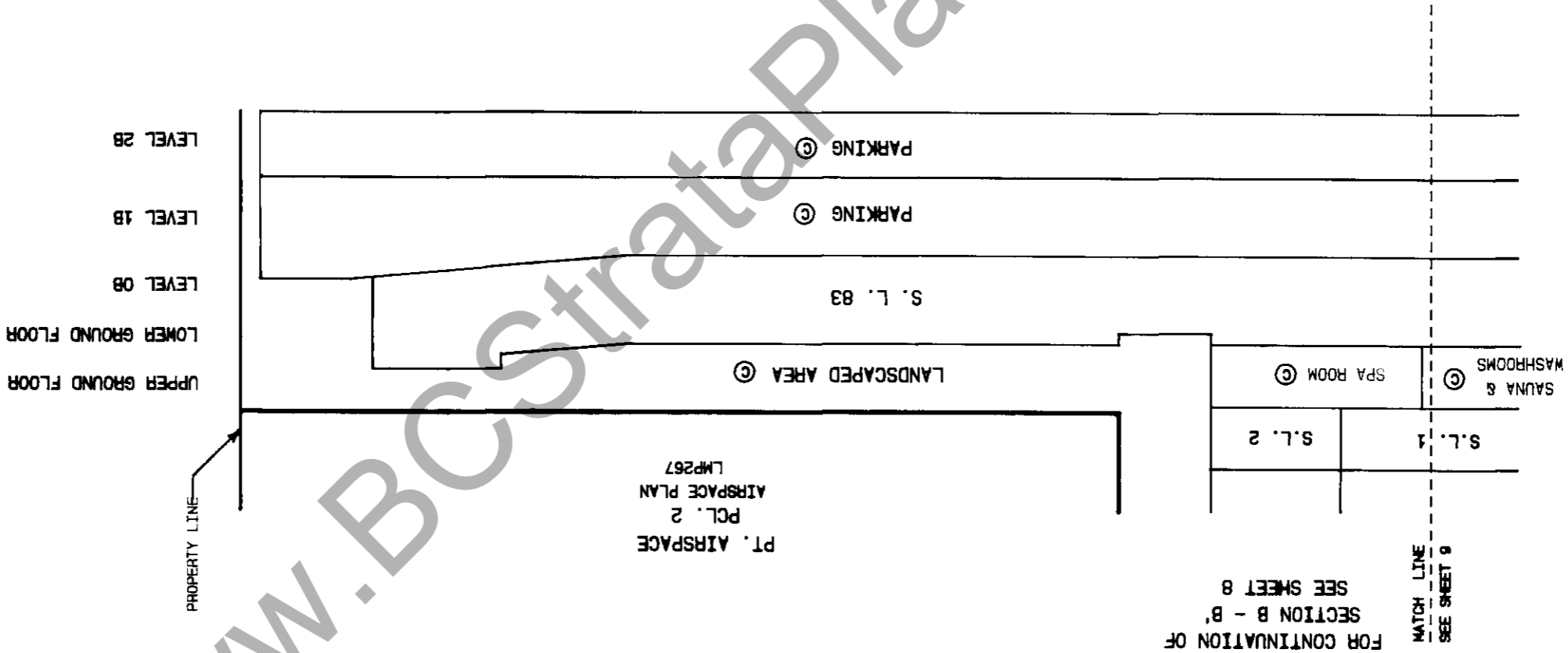


STRATA PLAN LMS 519

SECTION B - B' NORTH PART

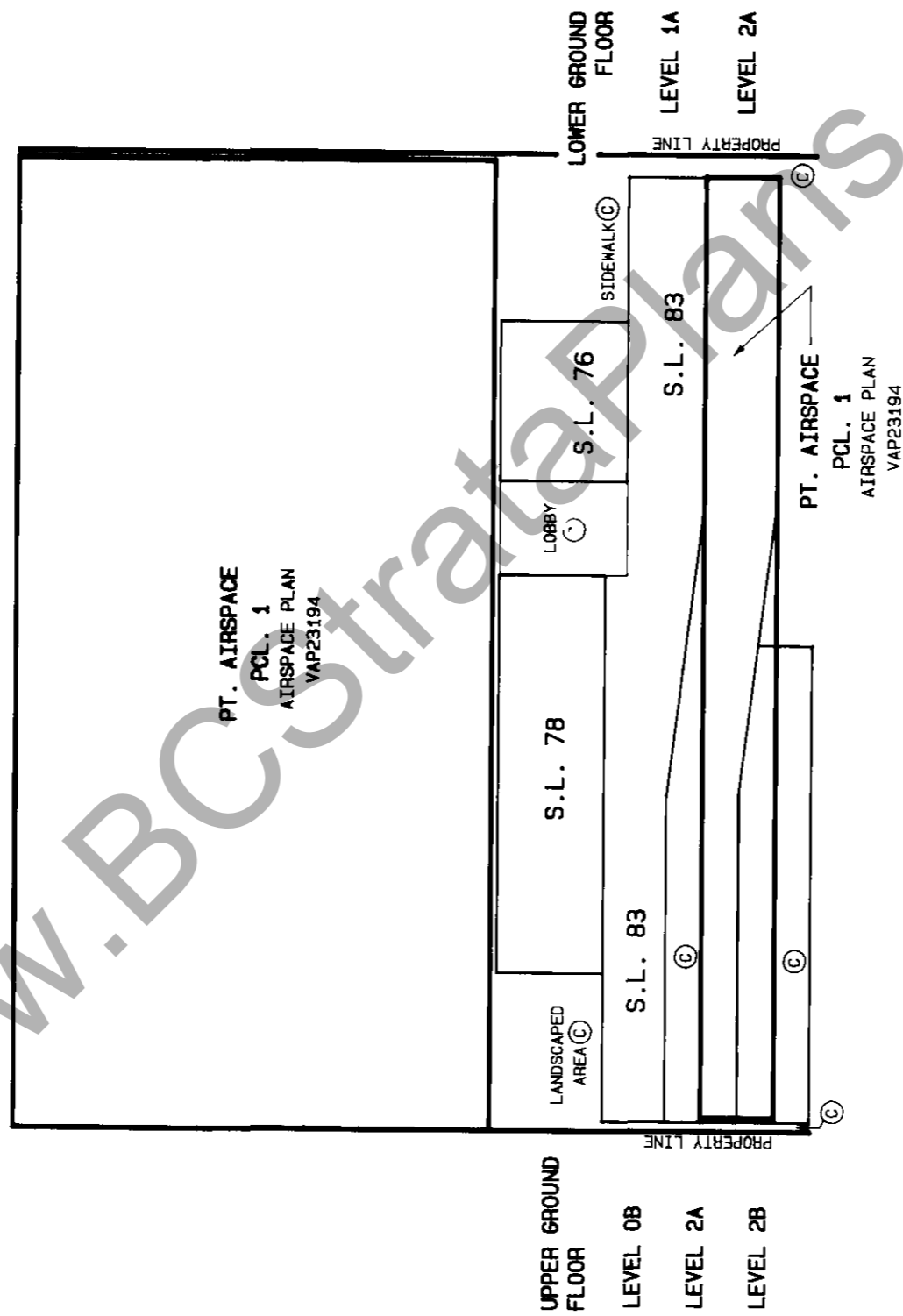
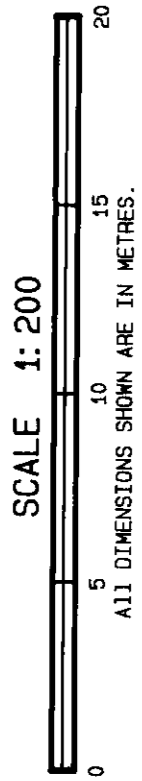


All distances are in Metres.



STRATA PLAN LMS 519

SECTION C - C'



www.BCstrataplans.com

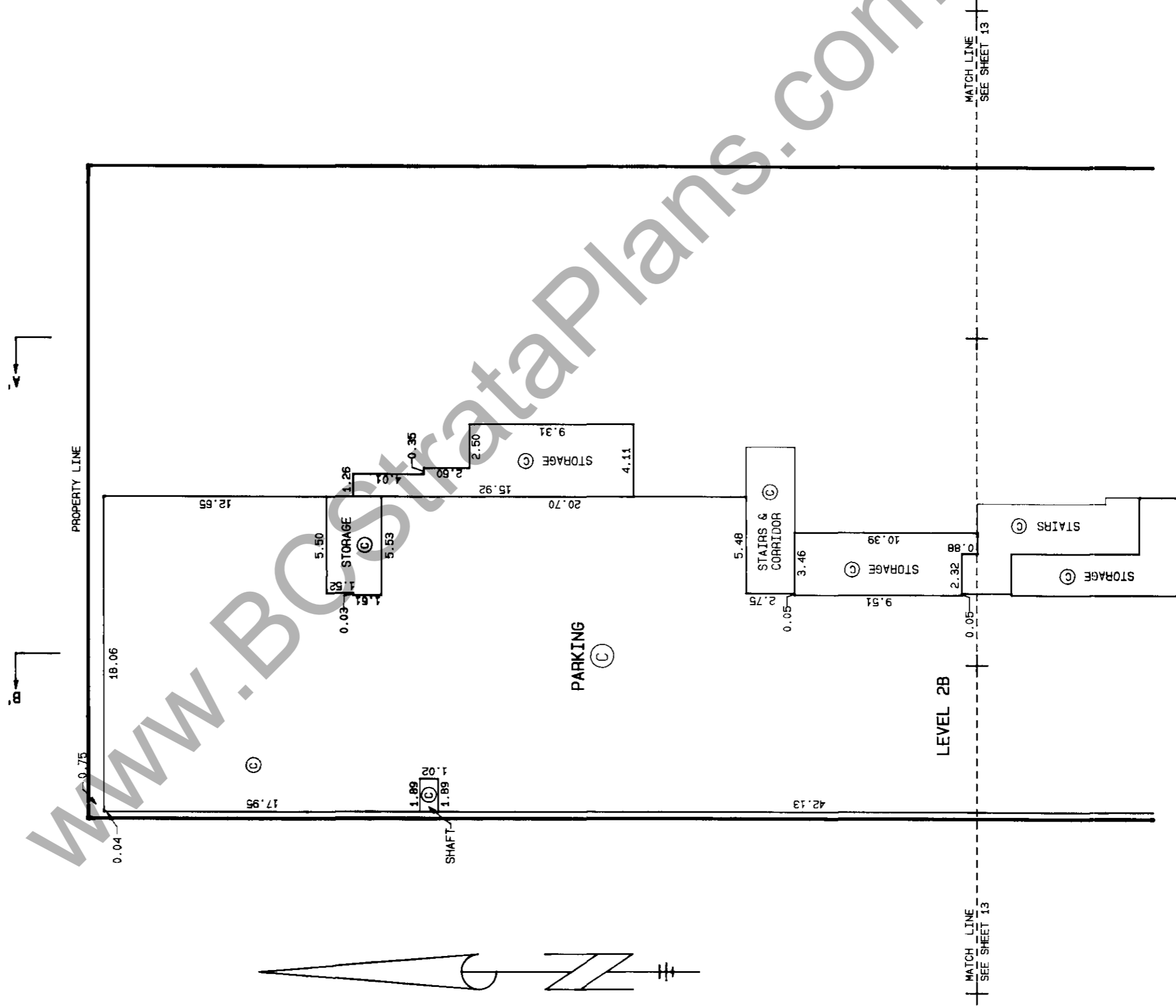
STRATA PLAN LMS 519

PARKING LEVEL 2B NORTH PART

Scale 1:250

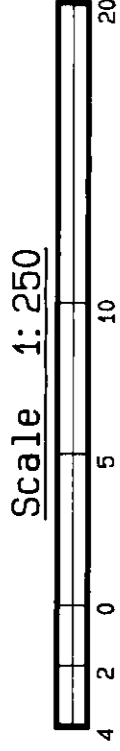


All distances are in Metres.

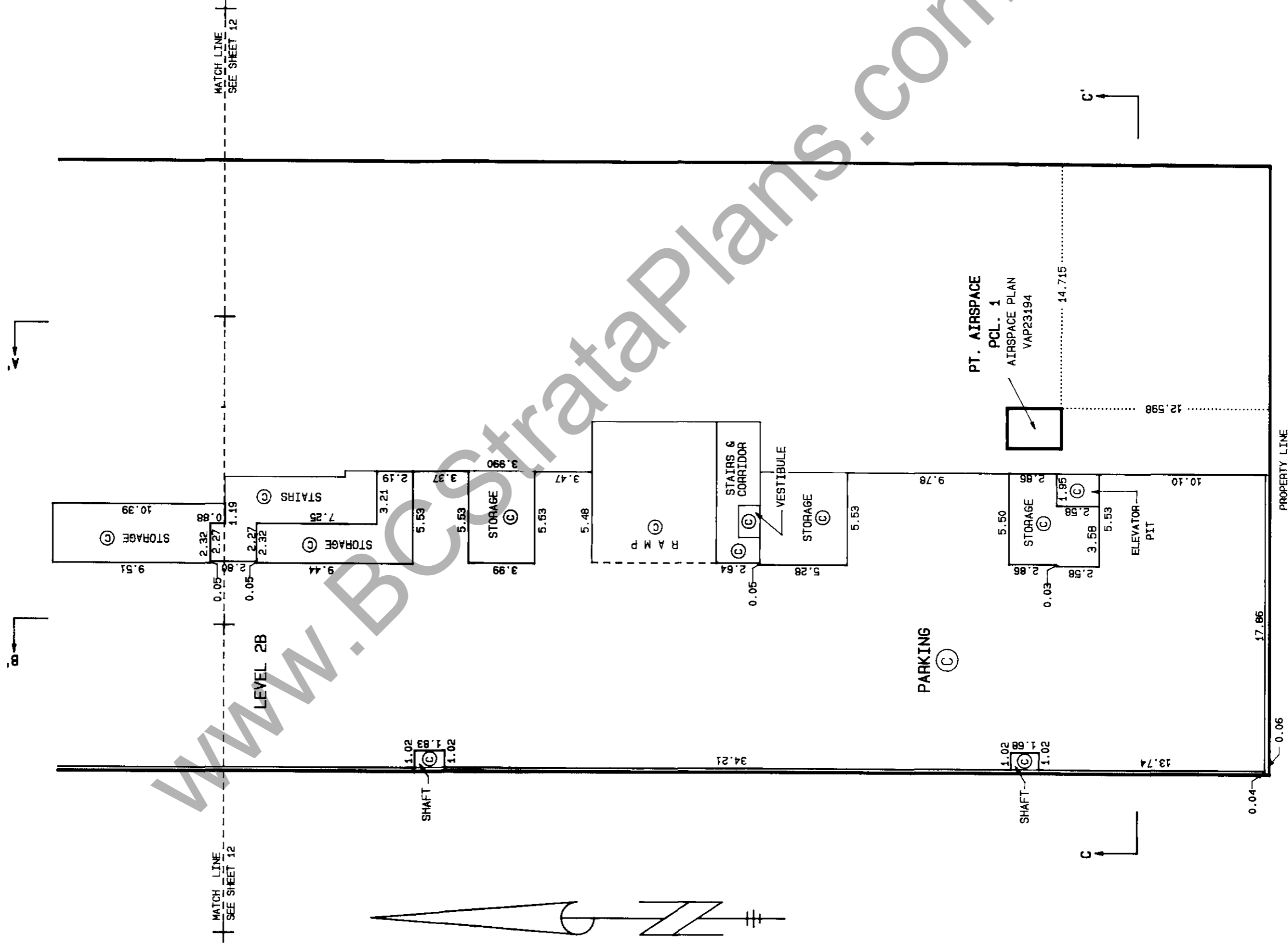


STRATA PLAN LMS 519

PARKING LEVEL 2B SOUTH PART

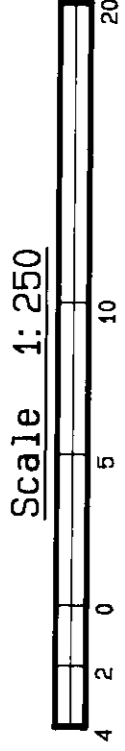


All distances are in Metres.

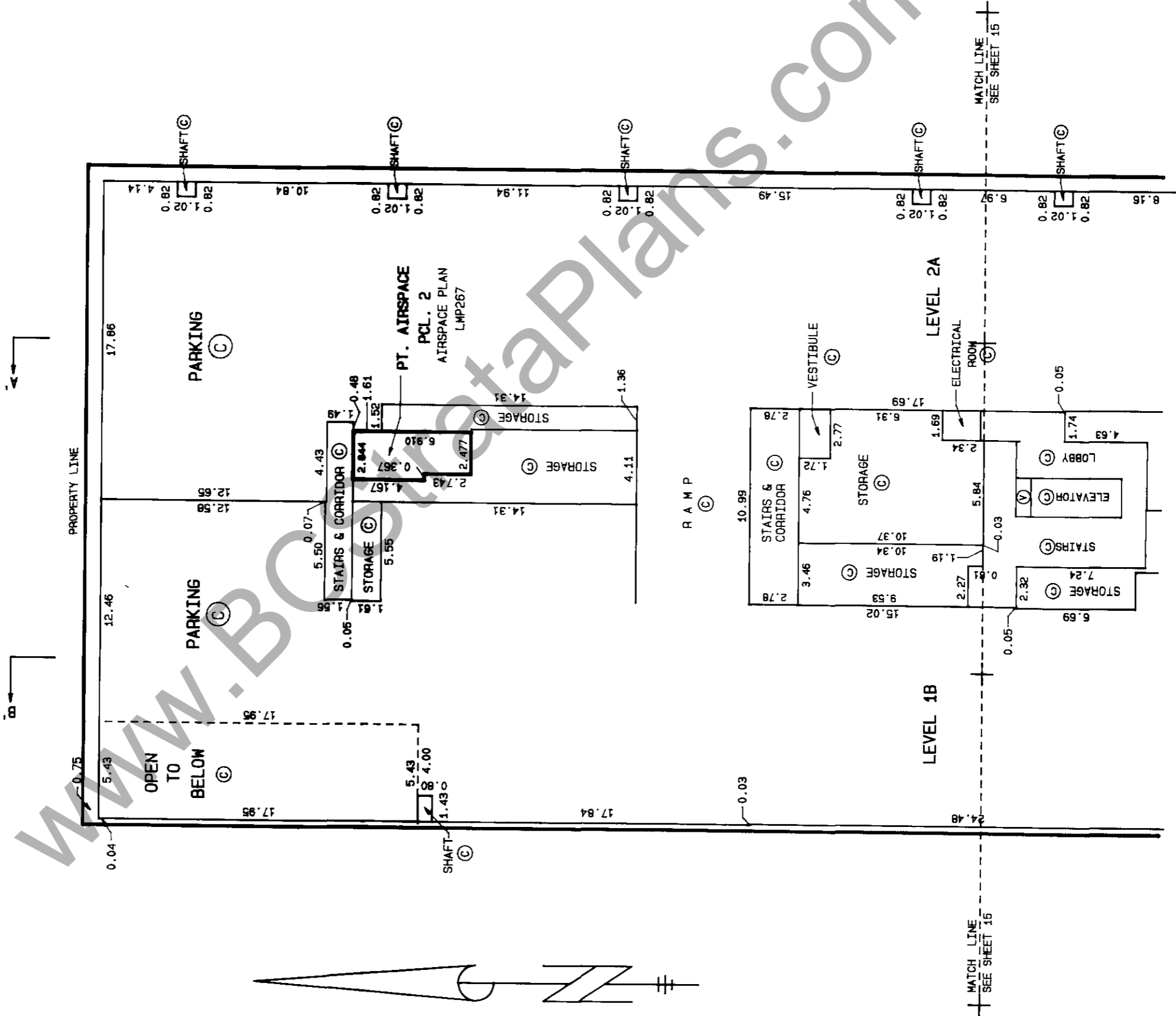


STRATA PLAN LMS 519

PARKING LEVEL 1B AND 2A NORTH PART



All distances are in Metres.



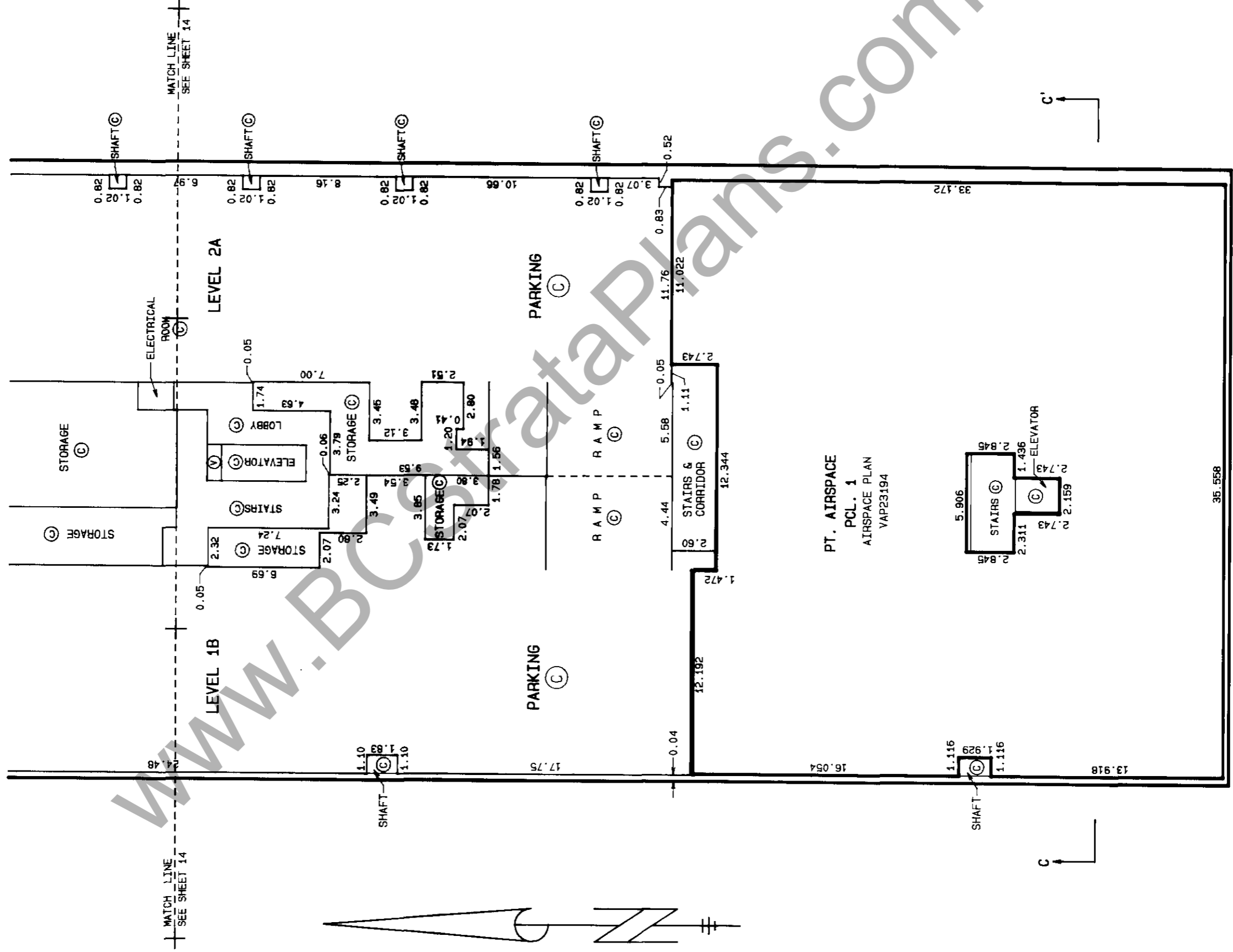
STRATA PLAN LMS 519

PARKING LEVEL 1B AND 2A SOUTH PART

Scale 1:250



All distances are in Metres.



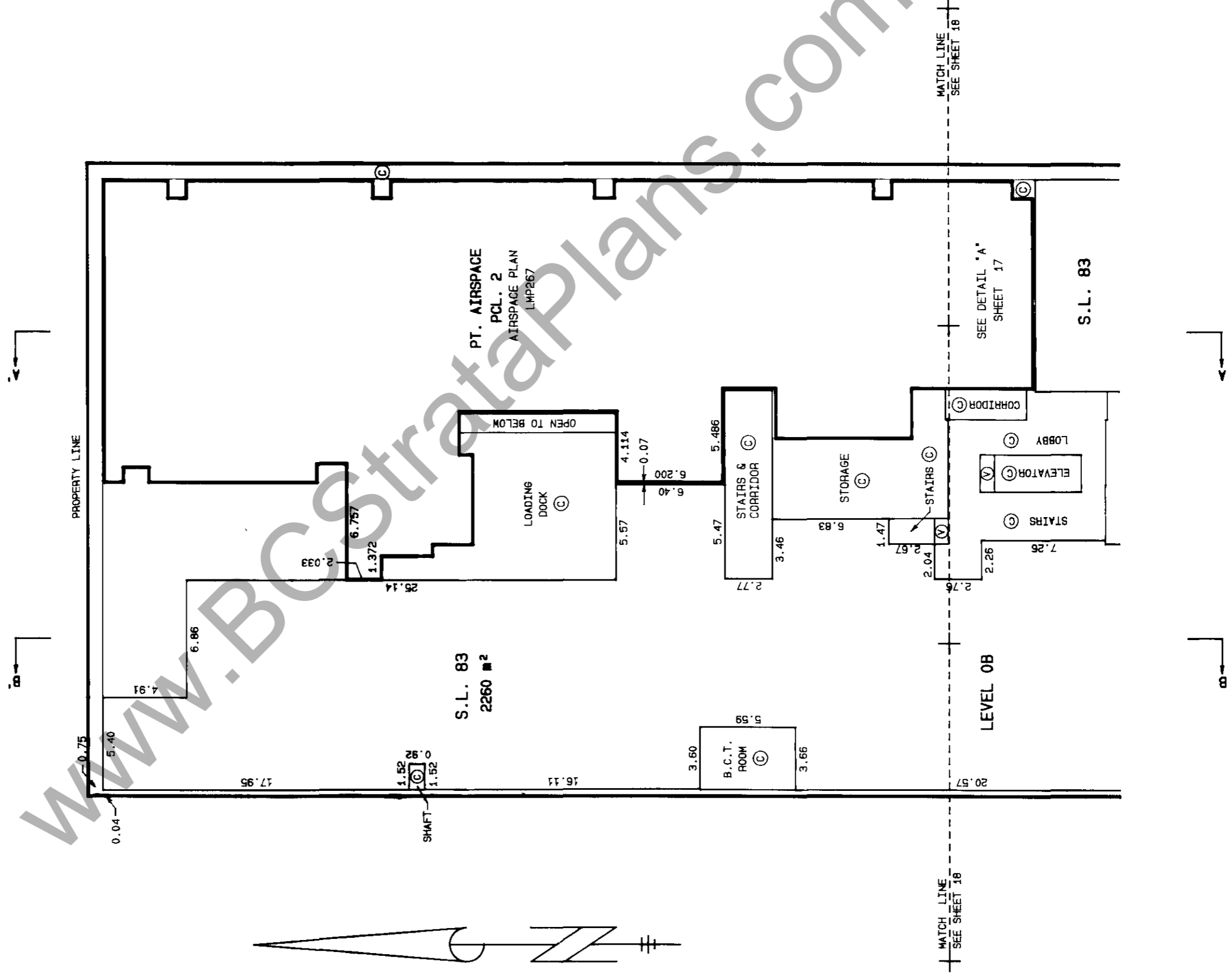
www.BCstrataPlans.com

STRATA PLAN LMS 519

PARKING LEVEL OB AND 1A NORTH PART

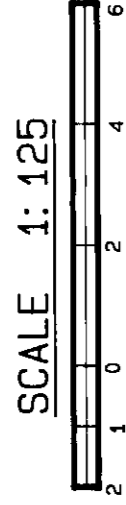


All distances are in Metres.

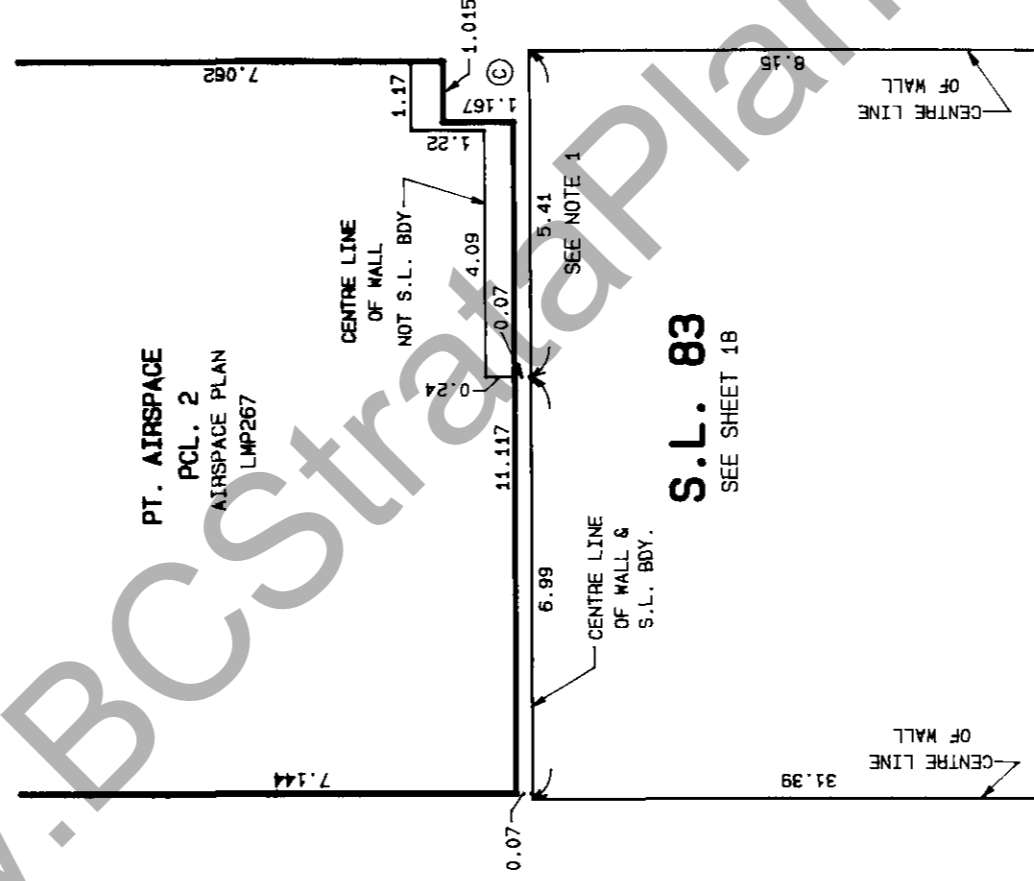
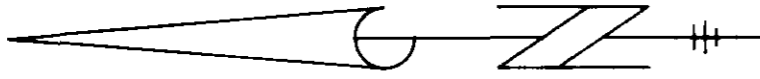


STRATA PLAN LMS 519

PARKING LEVEL OB & 1A SOUTH PART
DETAIL "A"



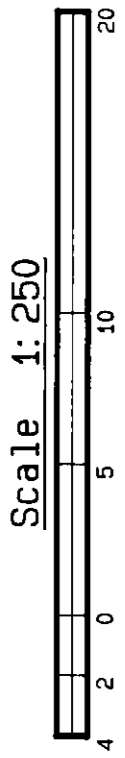
All distances are in metres.



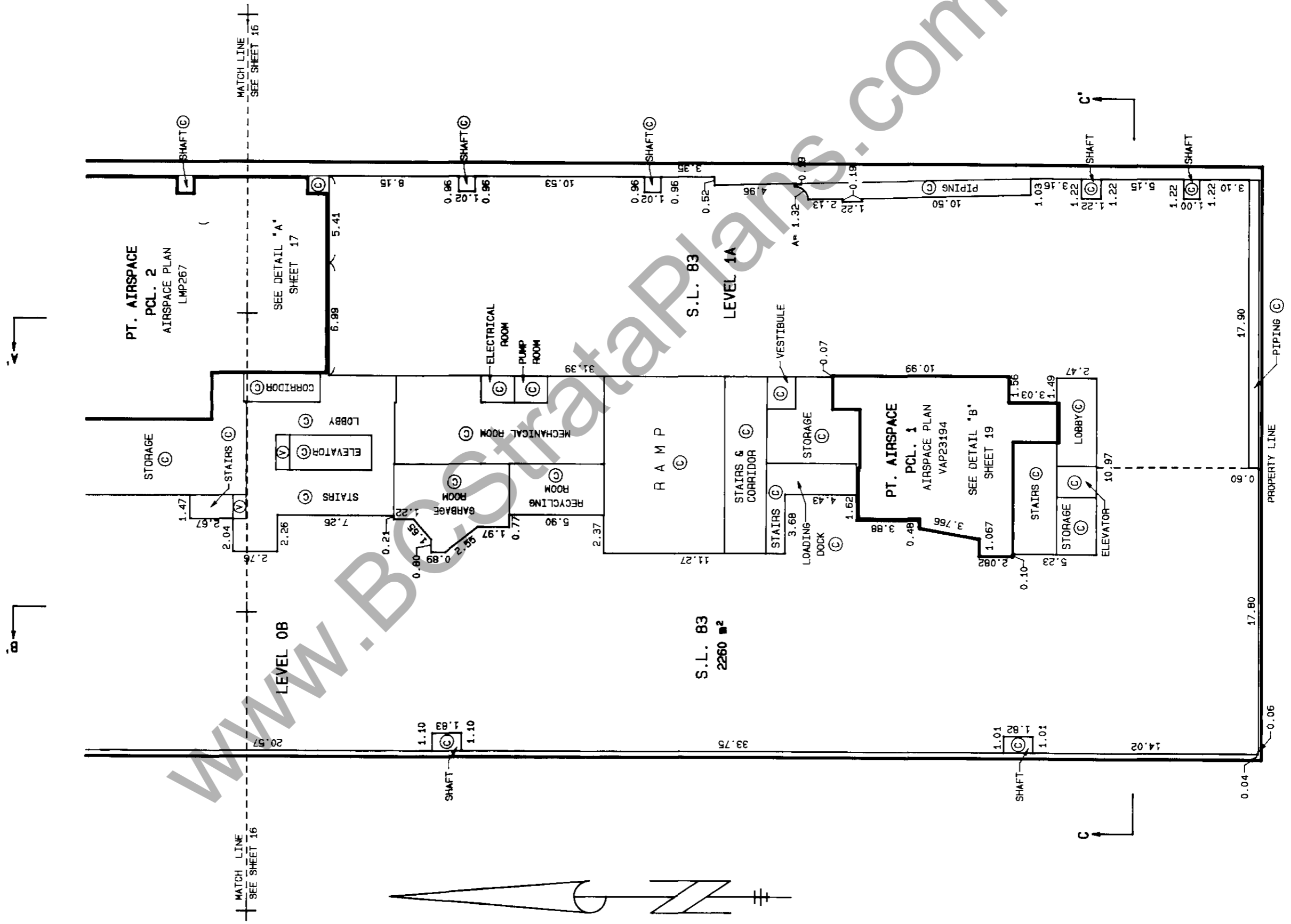
NOTE 1 : BOUNDARY OF S.L. 83 SHOWN AS 5.41 IS NOT BASED ON CENTRE LINE OF WALL

STRATA PLAN LMS 519

PARKING LEVEL OB AND 1A SOUTH PART



All distances are in Metres.

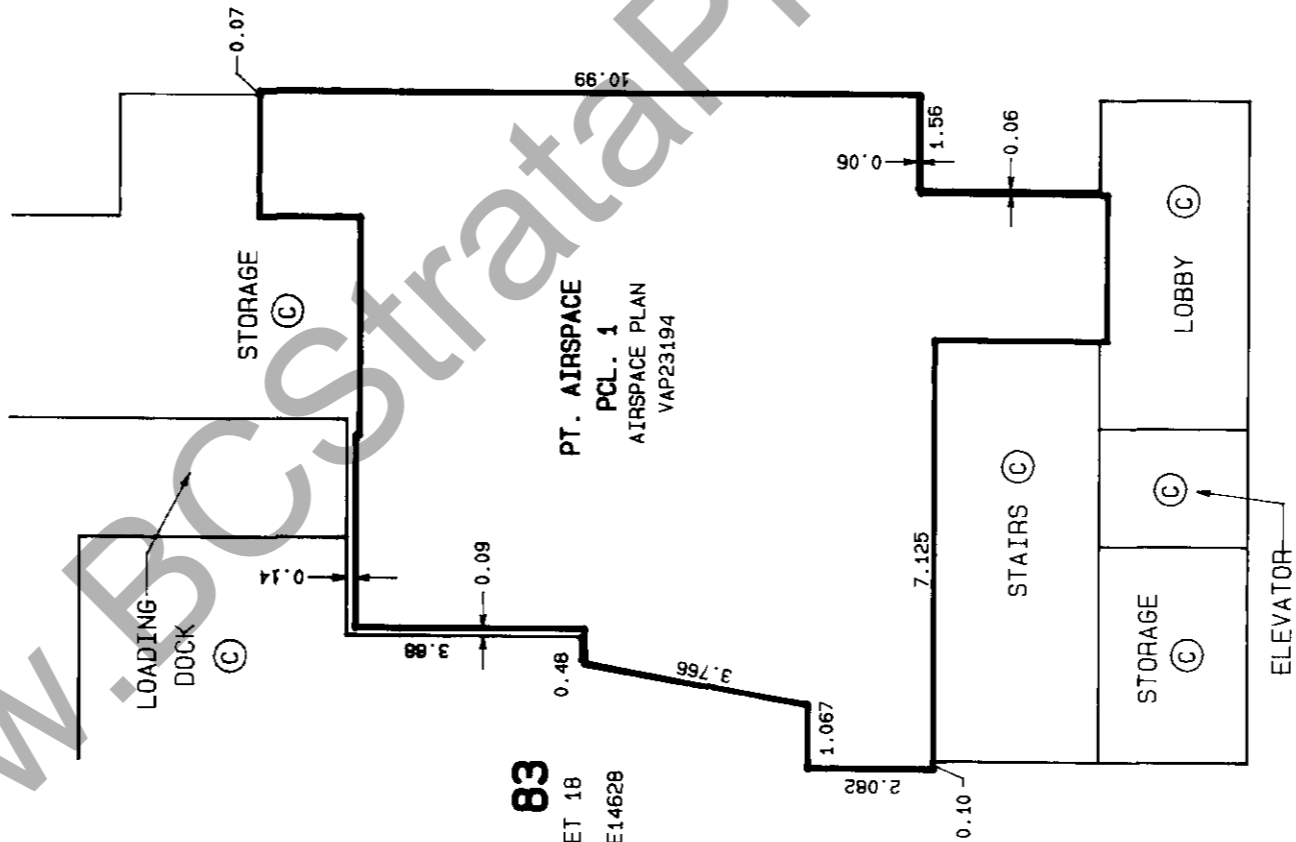
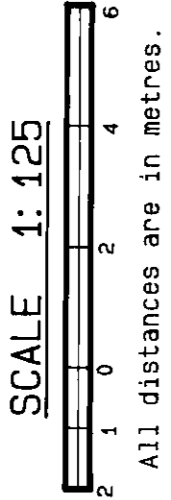


M.S.O

STRATA PLAN LMS 519

PARKING LEVEL OB & 1A SOUTH PART

DETAIL "B"



S.L. 83
SEE SHEET 18
FILING 6E14628

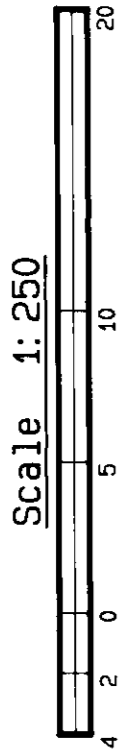
S.L. 83
SEE SHEET 18
FILING 6E14628

PT. AIRSPACE
PCL. 1
AIRSPACE PLAN
VAP23194

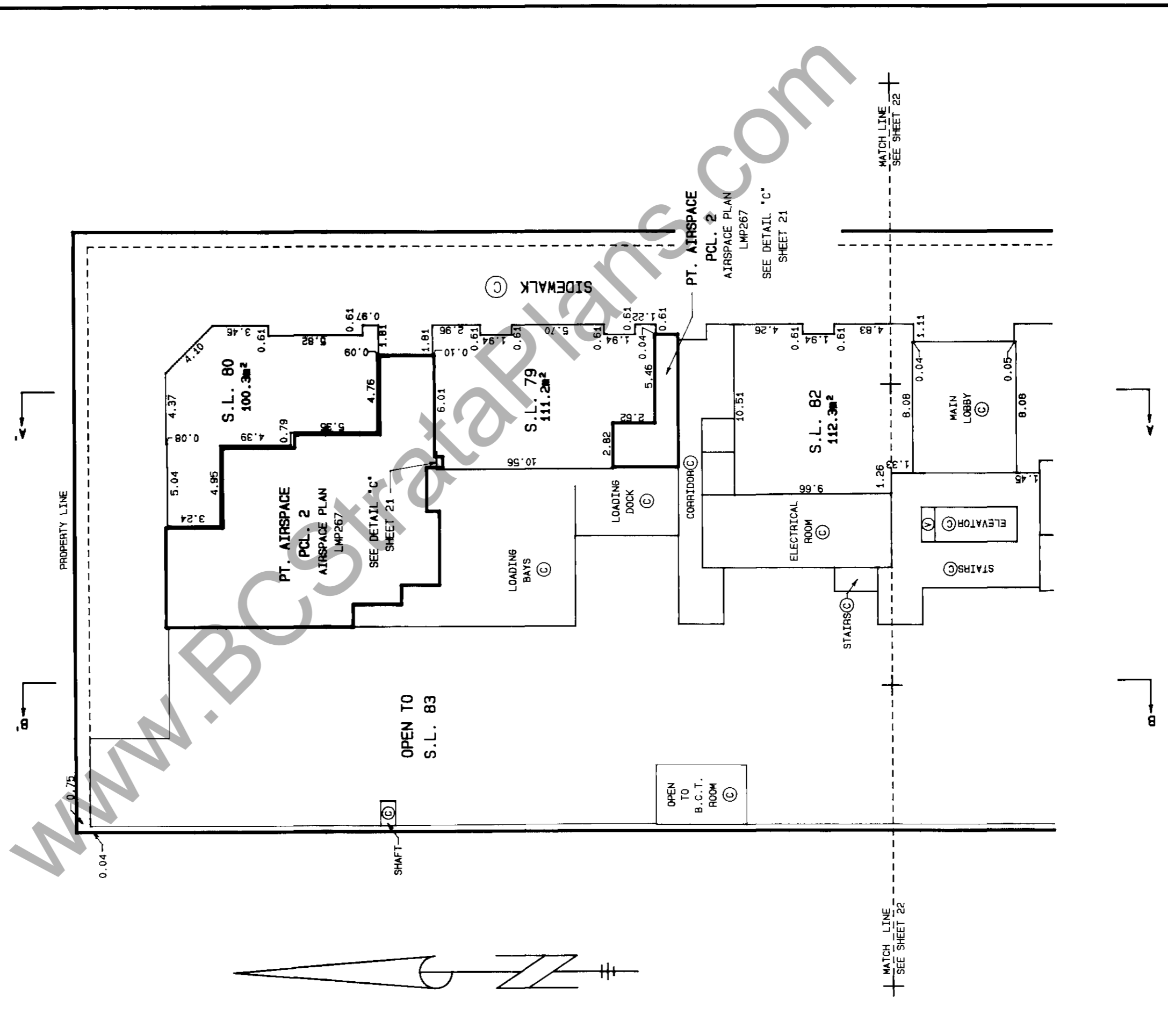
www.BCStrataPlans.com

STRATA PLAN LMS 519

LOWER GROUND FLOOR NORTH PART



All distances are in Metres.

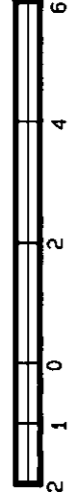


STRATA PLAN LMS 519

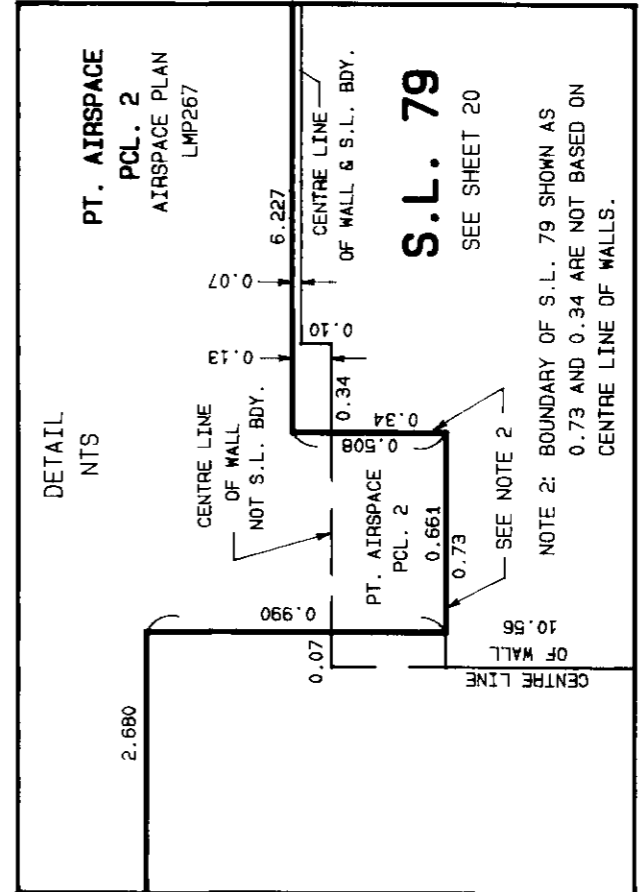
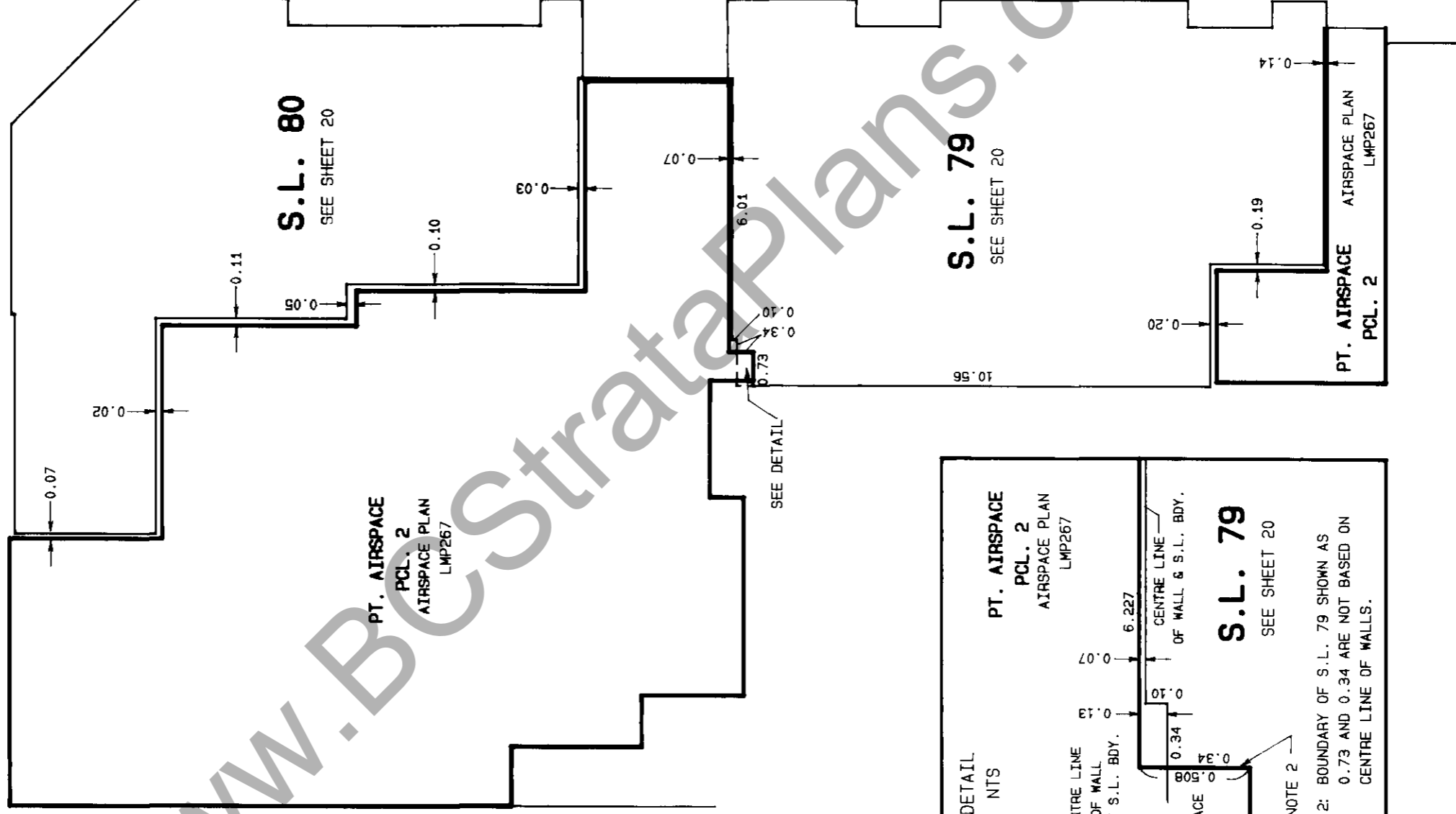
LOWER GROUND FLOOR NORTH PART

DETAIL "C"

SCALE 1:125



All distances are in metres.



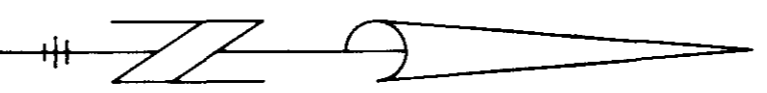
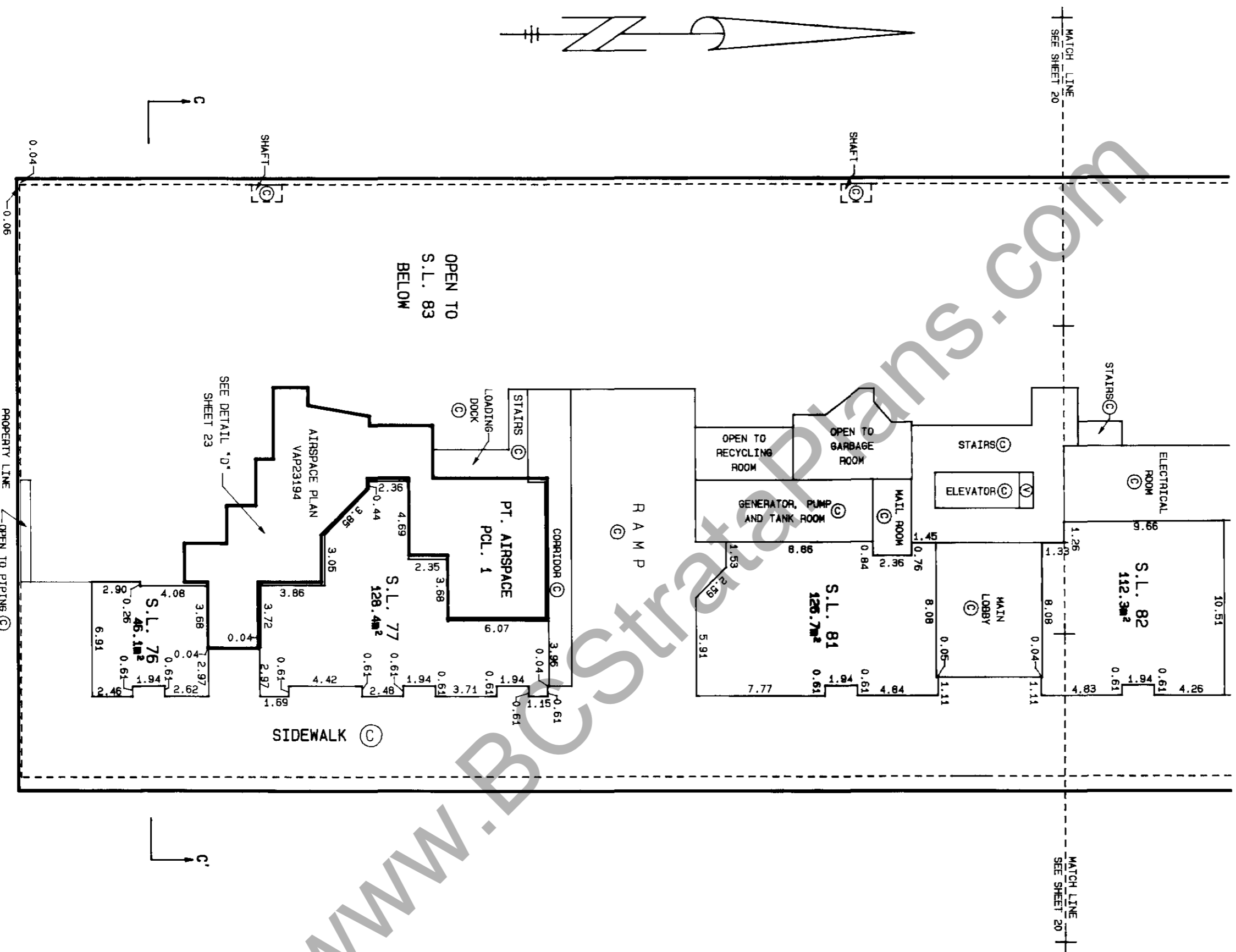
STRATA PLAN LMS 519

LOWER GROUND FLOOR SOUTH PART

Scale 1:250



All distances are in Metres.

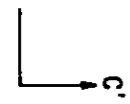
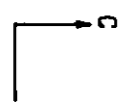


OPEN TO S.L. 83 BELOW

SEE DETAIL 'D' SHEET 23

0.04 0.06

PROPERTY LINE OPEN TO PIPING



DRAWING # ST10315-40
FILE # 10315

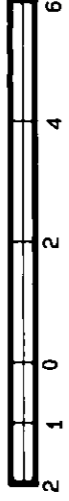
DATE: AUGUST 26, 1992

M.E.S.

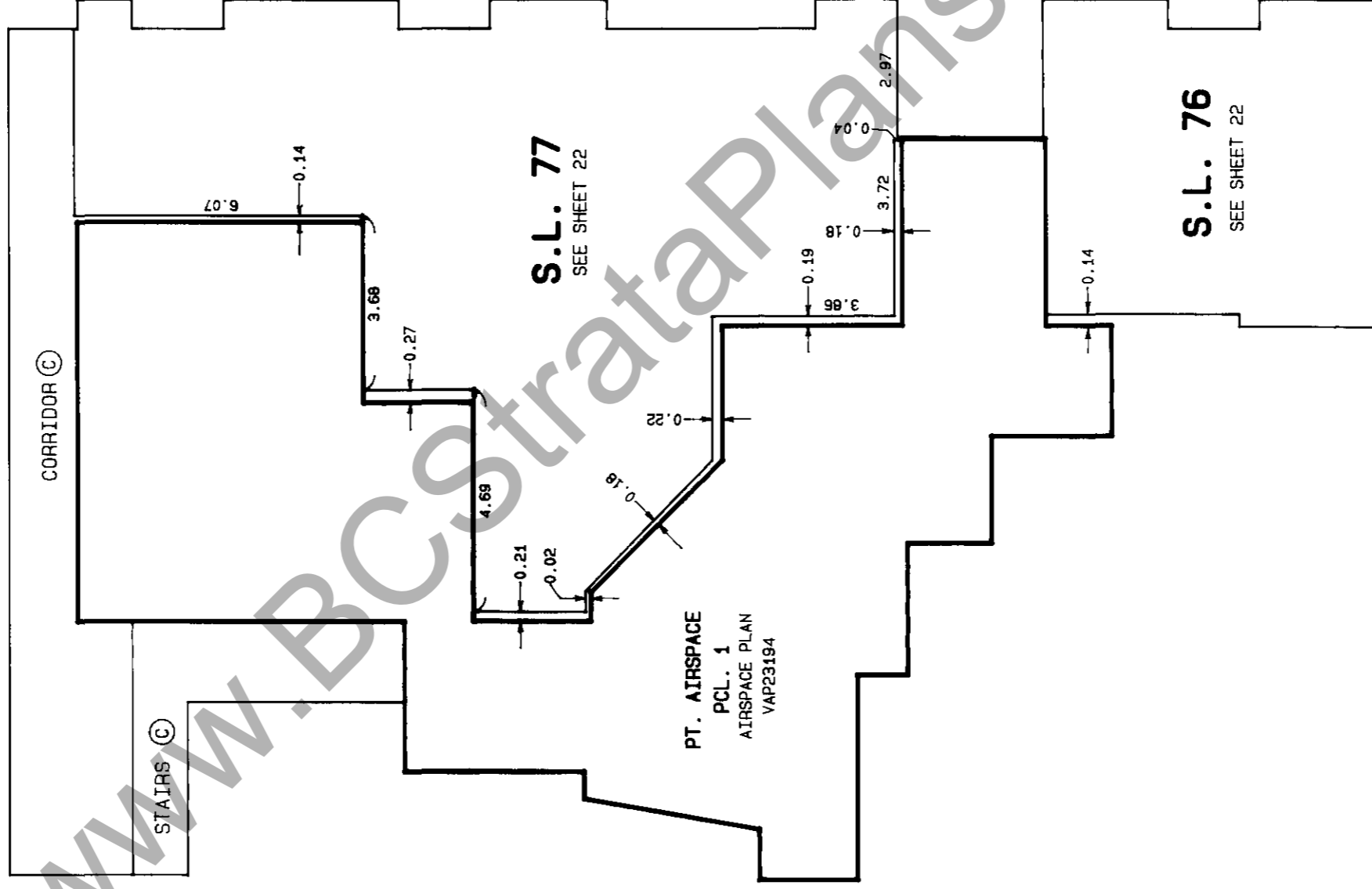
STRATA PLAN LMS 519

LOWER GROUND FLOOR SOUTH PART
DETAIL "D"

SCALE 1:125



All distances are in metres.



WWW.BCStrataPlans.com

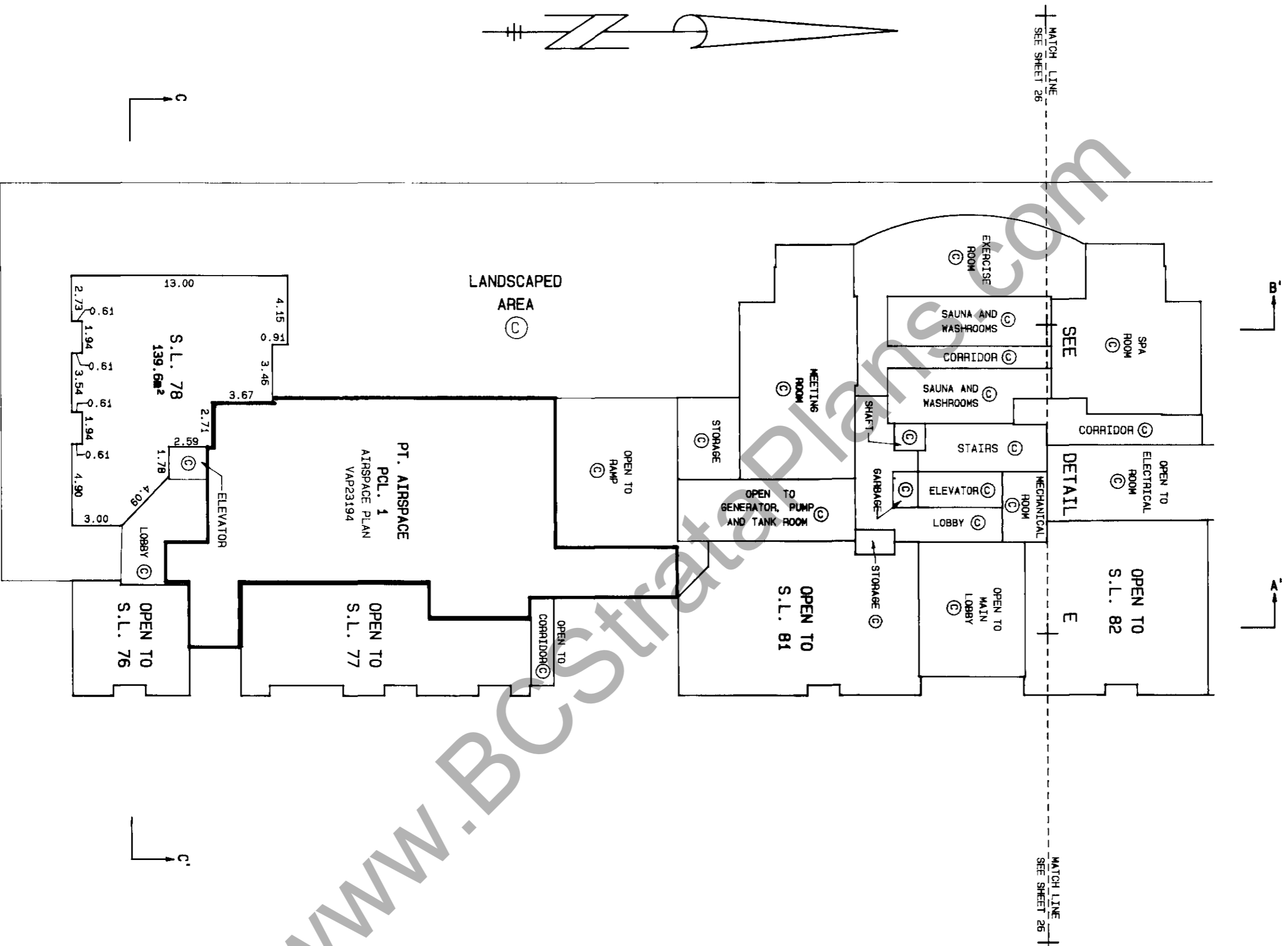
STRATA PLAN LMS 519

UPPER GROUND FLOOR SOUTH PART

Scale 1:250



All distances are in Metres.



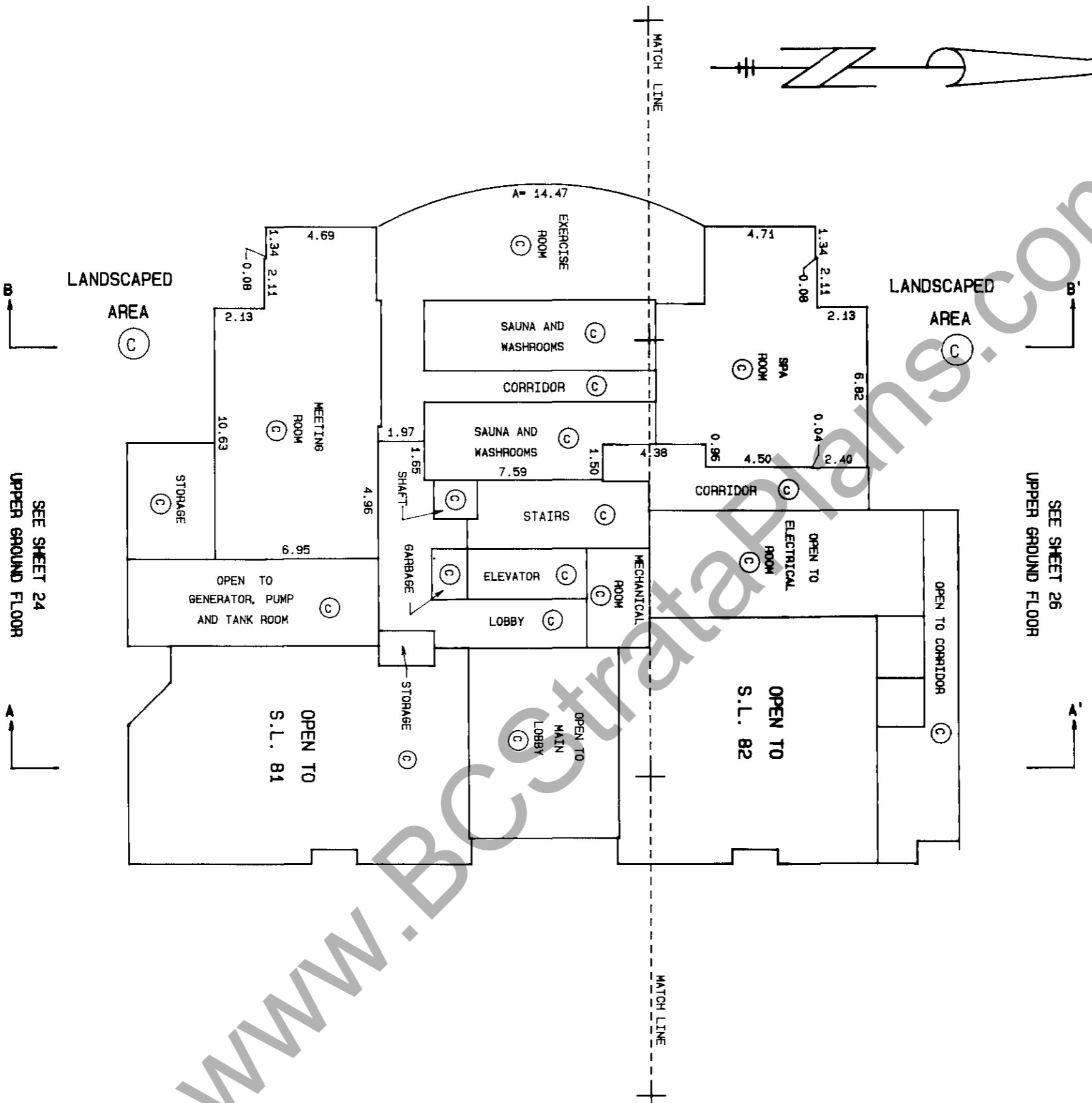
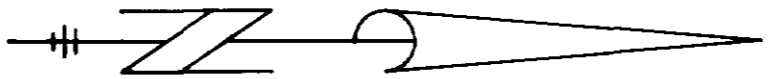
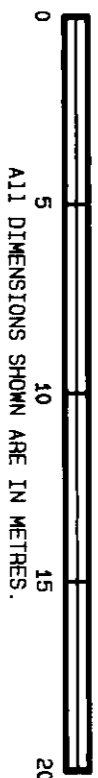
DRAWING # ST10315-42
FILE # 10315

DATE: AUGUST 26, 1992

M.E. J.

UPPER GROUND FLOOR
DETAIL 'E'

SCALE 1:200



SEE SHEET 24
UPPER GROUND FLOOR

SEE SHEET 26
UPPER GROUND FLOOR

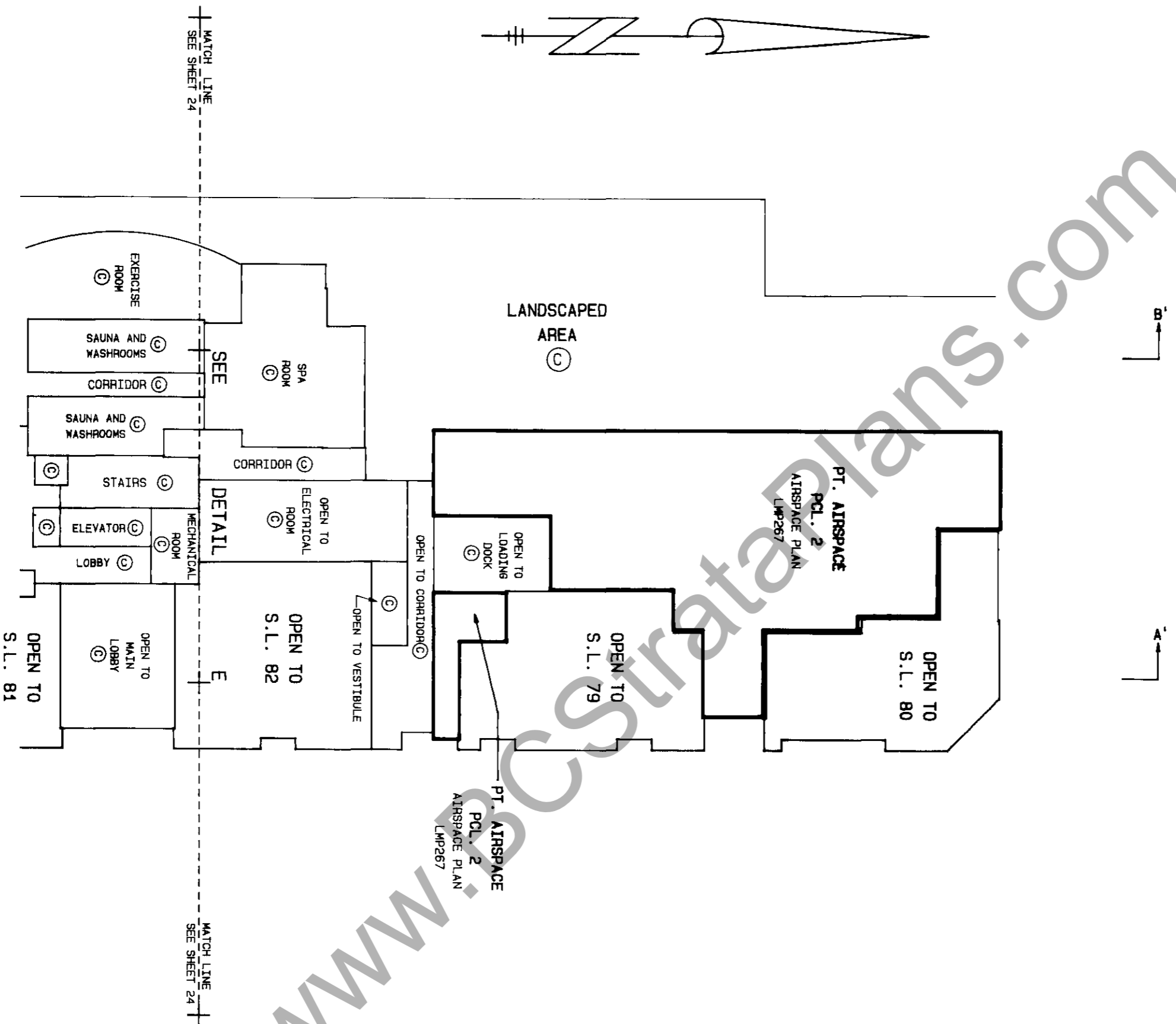
STRATA PLAN LMS 519

UPPER GROUND FLOOR NORTH PART

Scale 1:250



All distances are in Metres.



DRAWING # ST10315-41
FILE # 10315

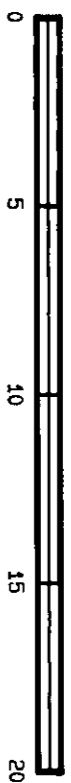
DATE: AUGUST 26, 1992

M.E. &

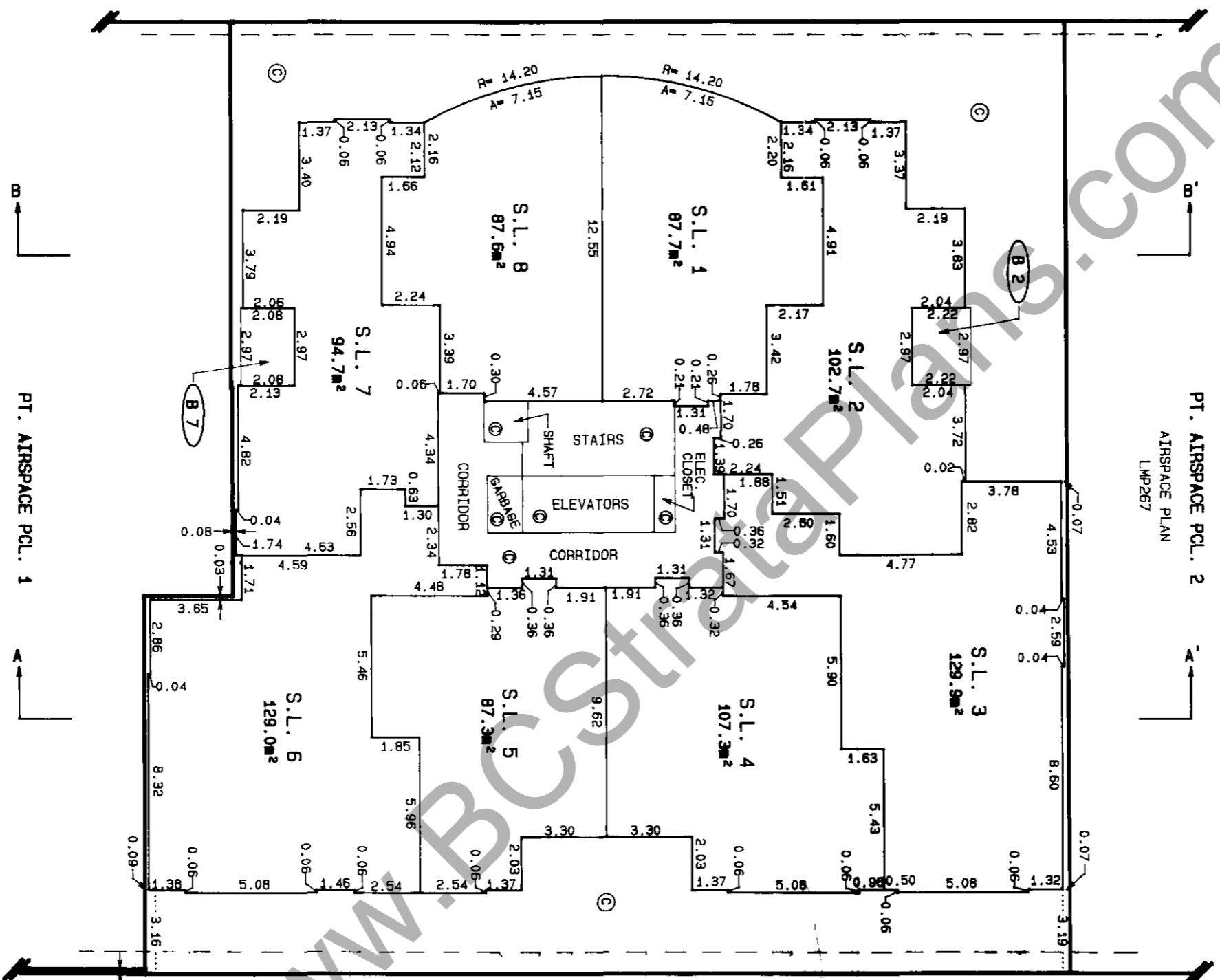
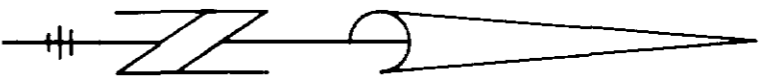
STRATA PLAN LMS 519

SECOND FLOOR

SCALE 1:200



ALL DIMENSIONS SHOWN ARE IN METRES.



PT. AIRSPACE PCL. 1
AIRSPACE PLAN
VAP23194

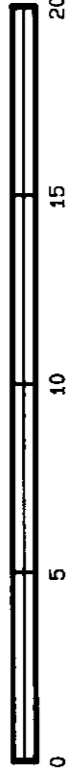
PT. AIRSPACE PCL. 2
AIRSPACE PLAN
LMP267

M.E.B.

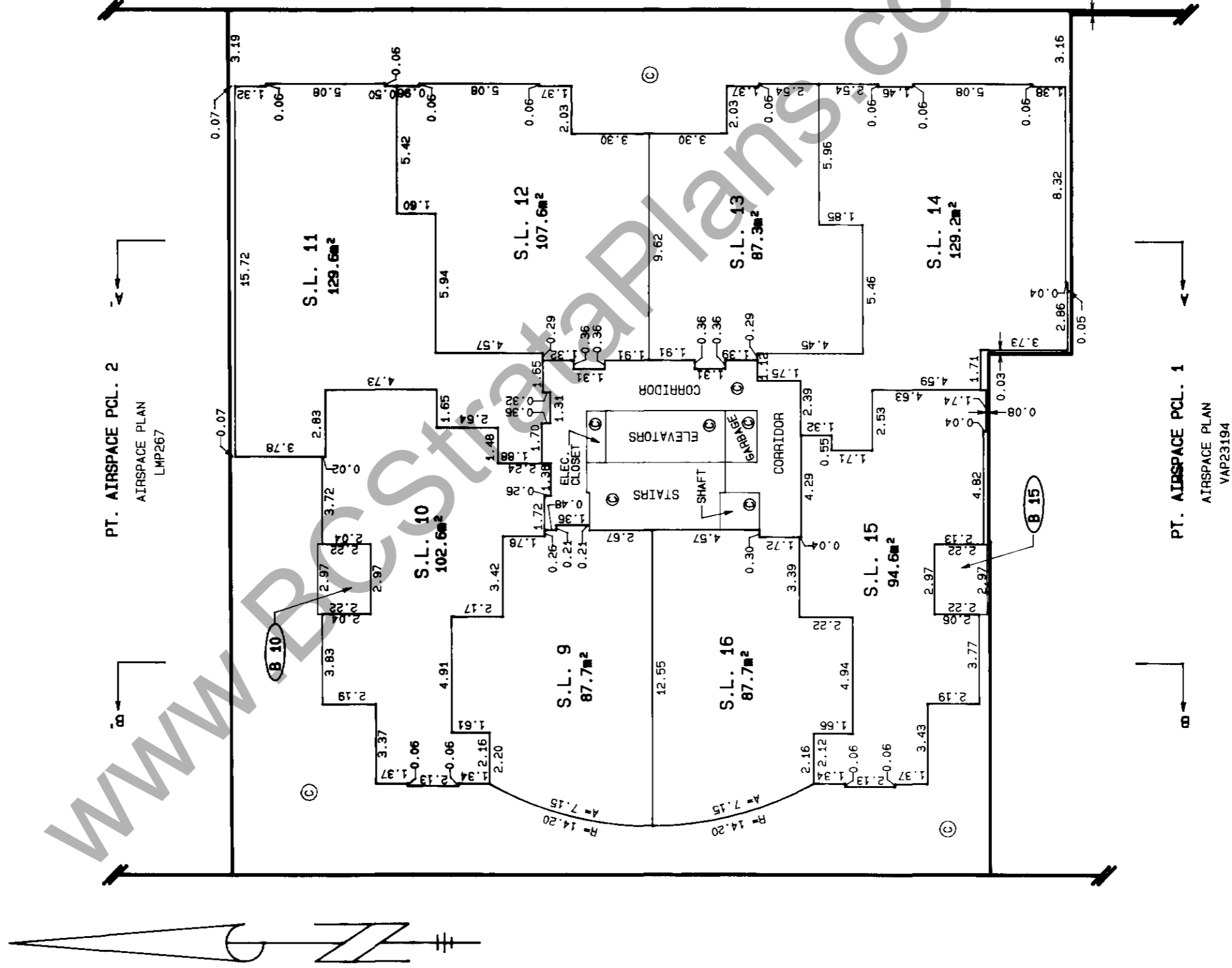
STRATA PLAN LMS 519

THIRD FLOOR

SCALE 1:200



ALL DIMENSIONS SHOWN ARE IN METRES.



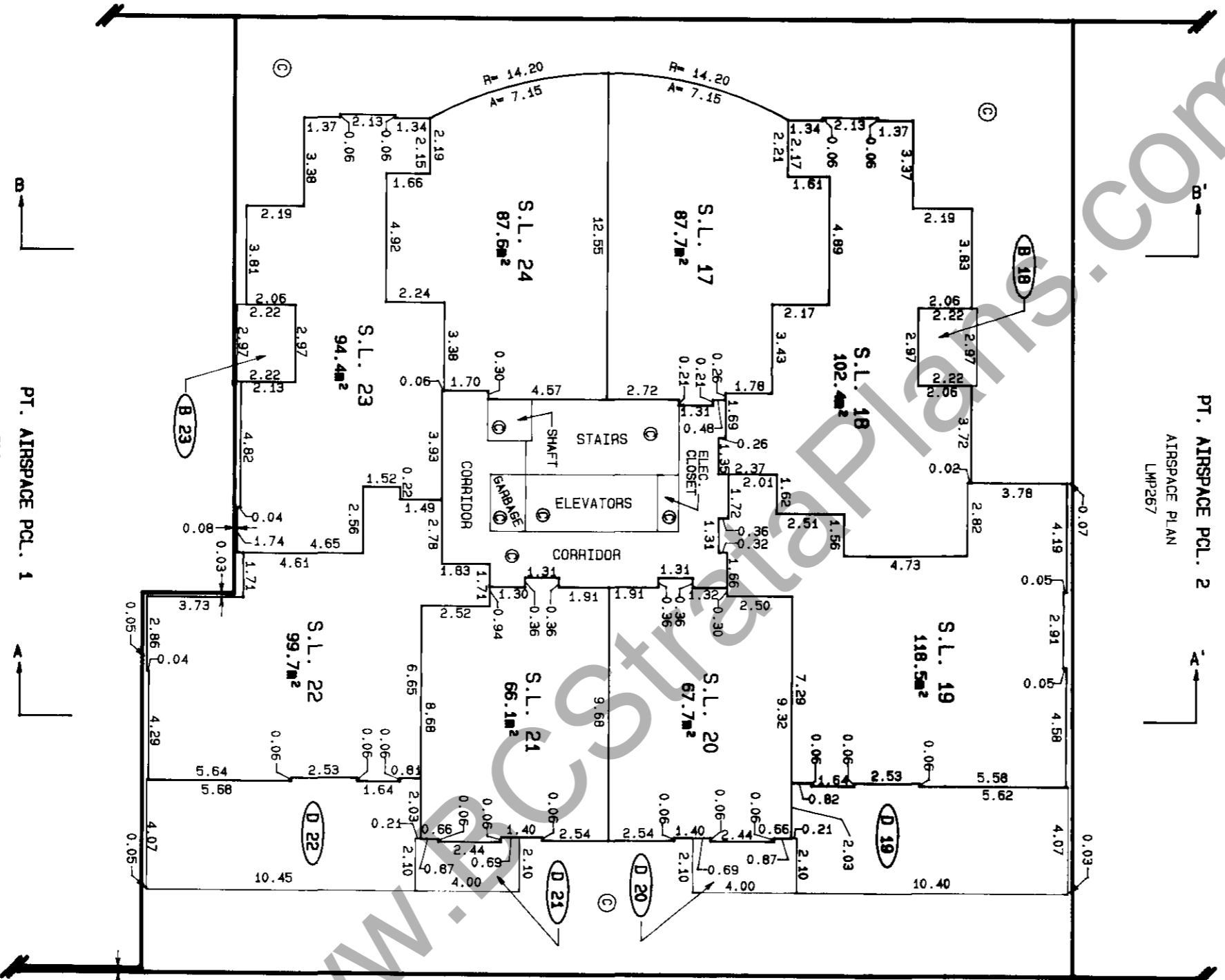
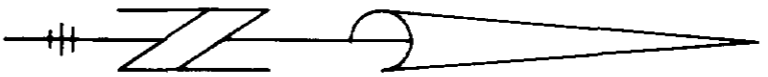
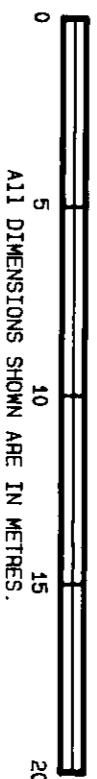
PT. AIRSPACE PCL. 2
AIRSPACE PLAN
LMP267

PT. AIRSPACE PCL. 1
AIRSPACE PLAN
VAP23194

STRATA PLAN LMS 519

FOURTH FLOOR

SCALE 1:200



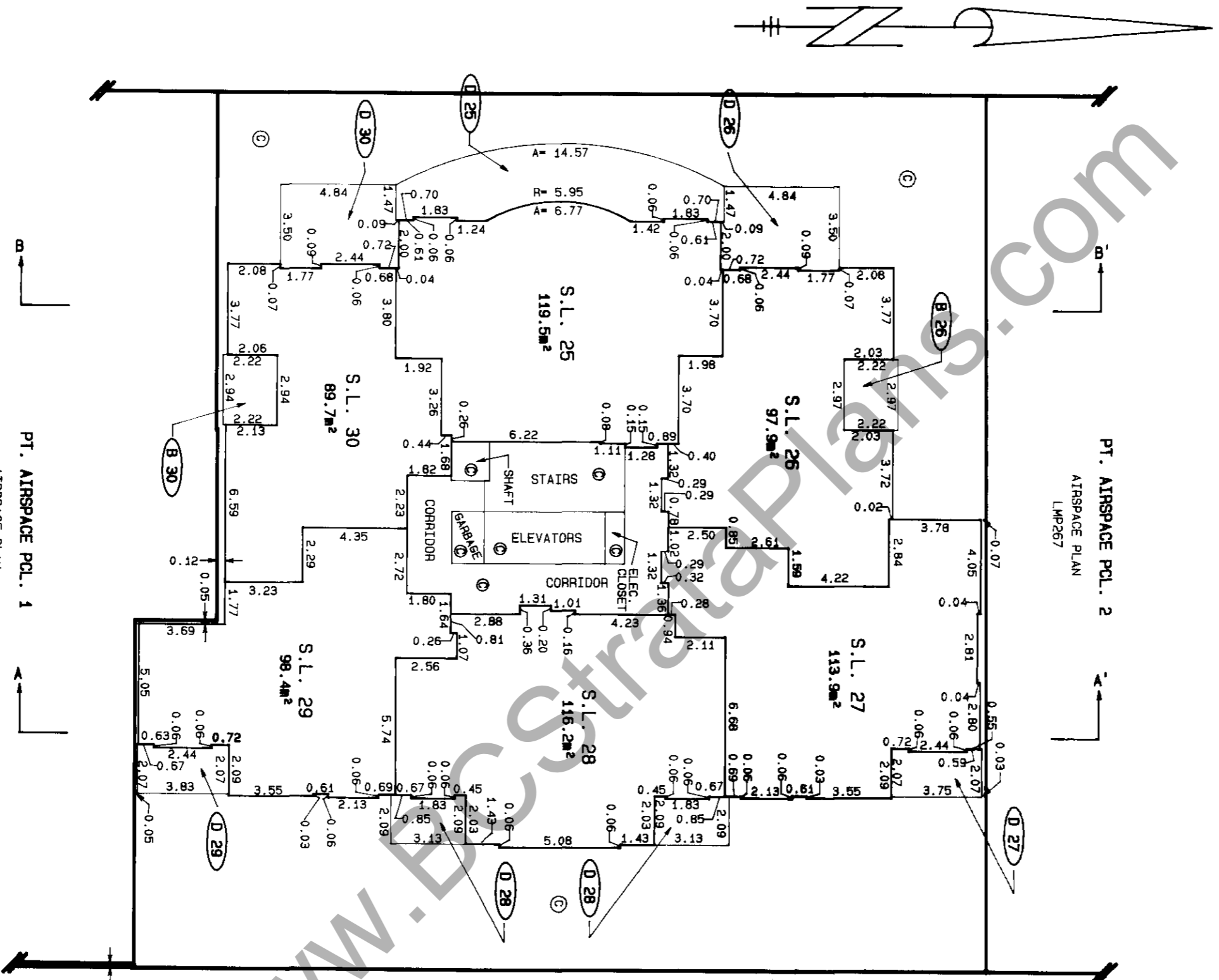
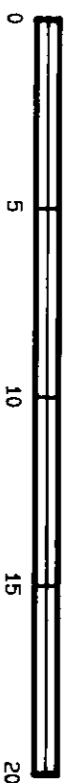
PT. AIRSPACE PCL. 1
AIRSPACE PLAN
VAP23194

M.E.D.

STRATA PLAN LMS 519

FIFTH FLOOR

SCALE 1:200



PT. AIRSPACE PCL. 1
AIRSPACE PLAN
VAP23194

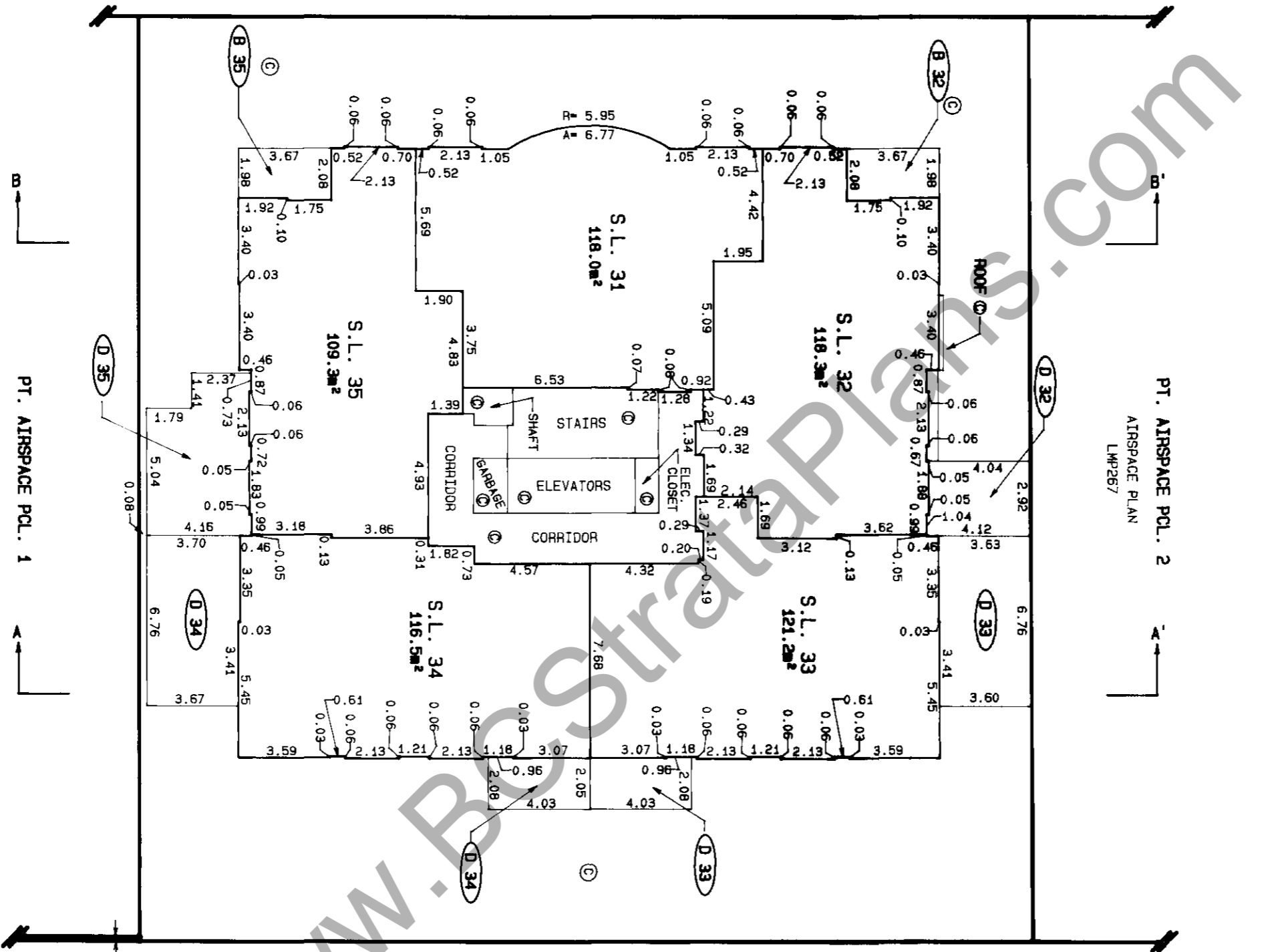
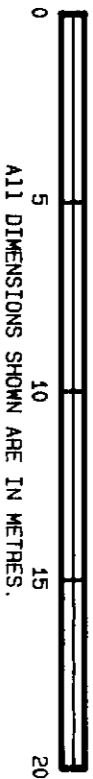
PT. AIRSPACE PCL. 2
AIRSPACE PLAN
LMP267

M.E. J.

STRATA PLAN LMS 519

SIXTH FLOOR

SCALE 1:200



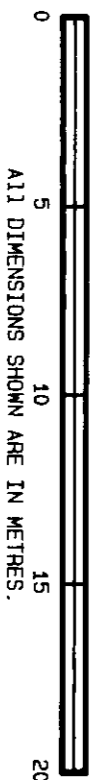
PT. AIRSPACE PCL. 2
AIRSPACE PLAN
LMP267

PT. AIRSPACE PCL. 1
AIRSPACE PLAN
VAP23194

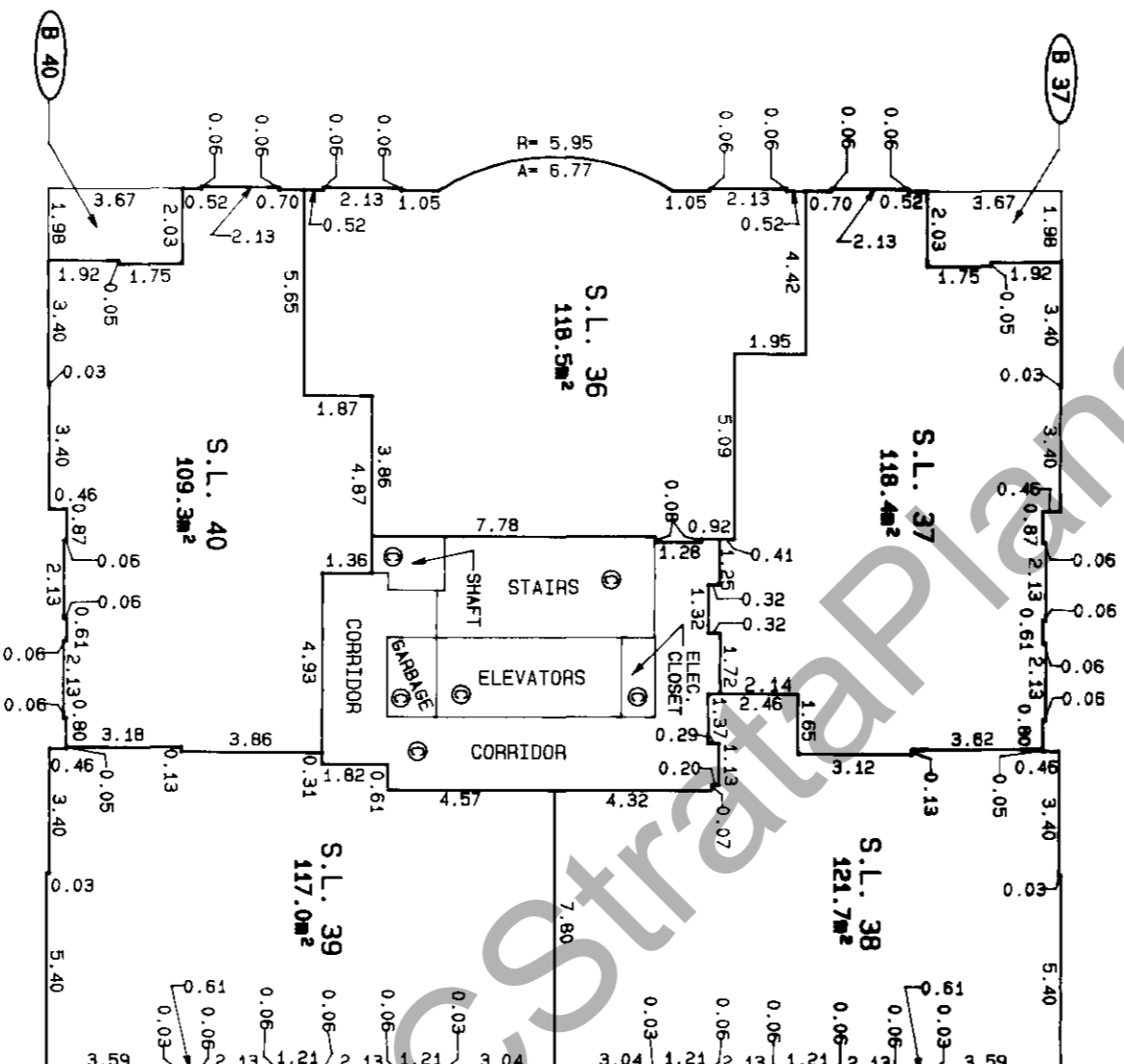
M.E.D.

SEVENTH FLOOR

SCALE 1:200



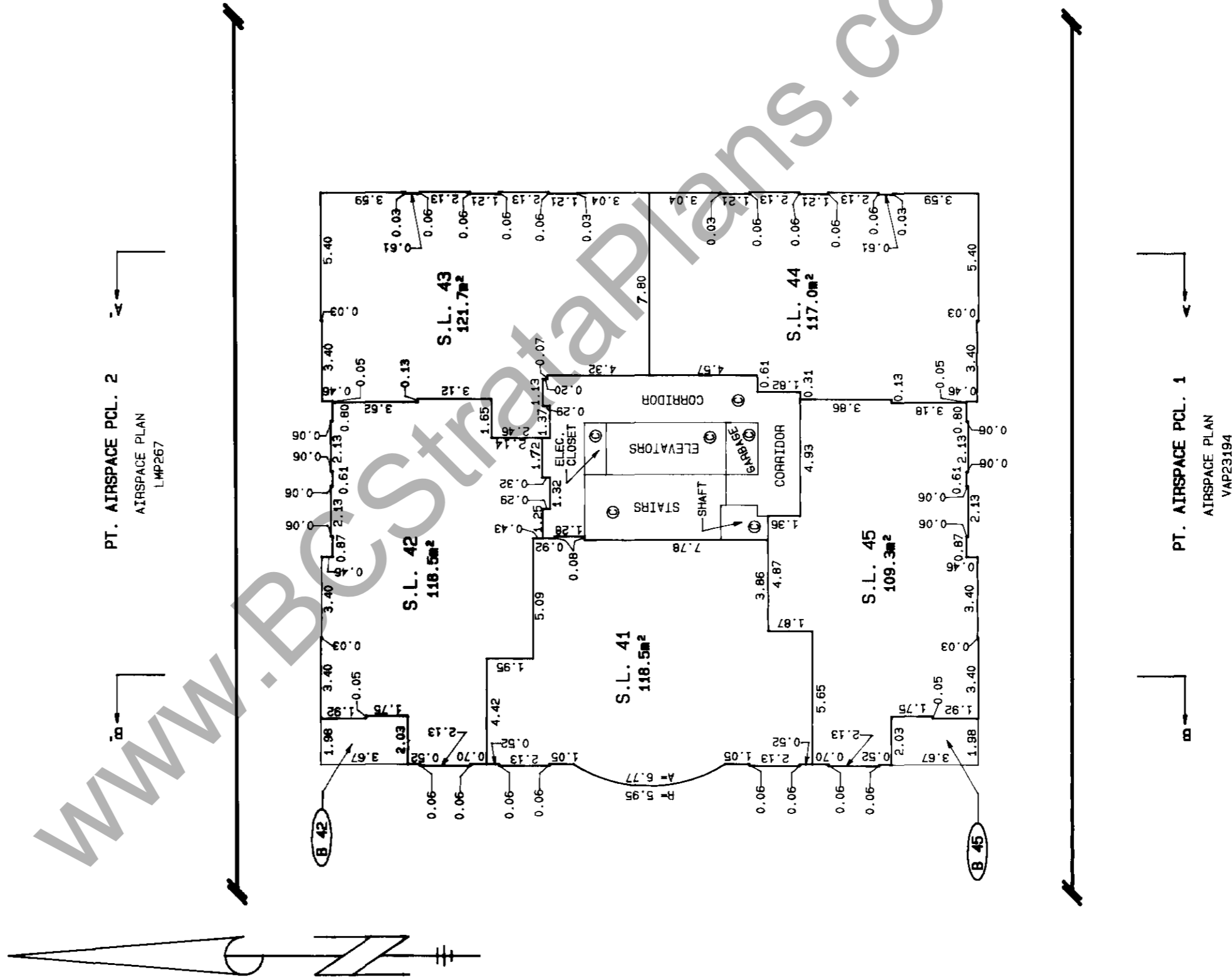
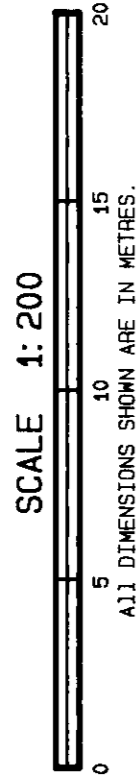
PT. AIRSPACE PCL. 2
AIRSPACE PLAN
LMP267



PT. AIRSPACE PCL. 1
AIRSPACE PLAN
VAP23194

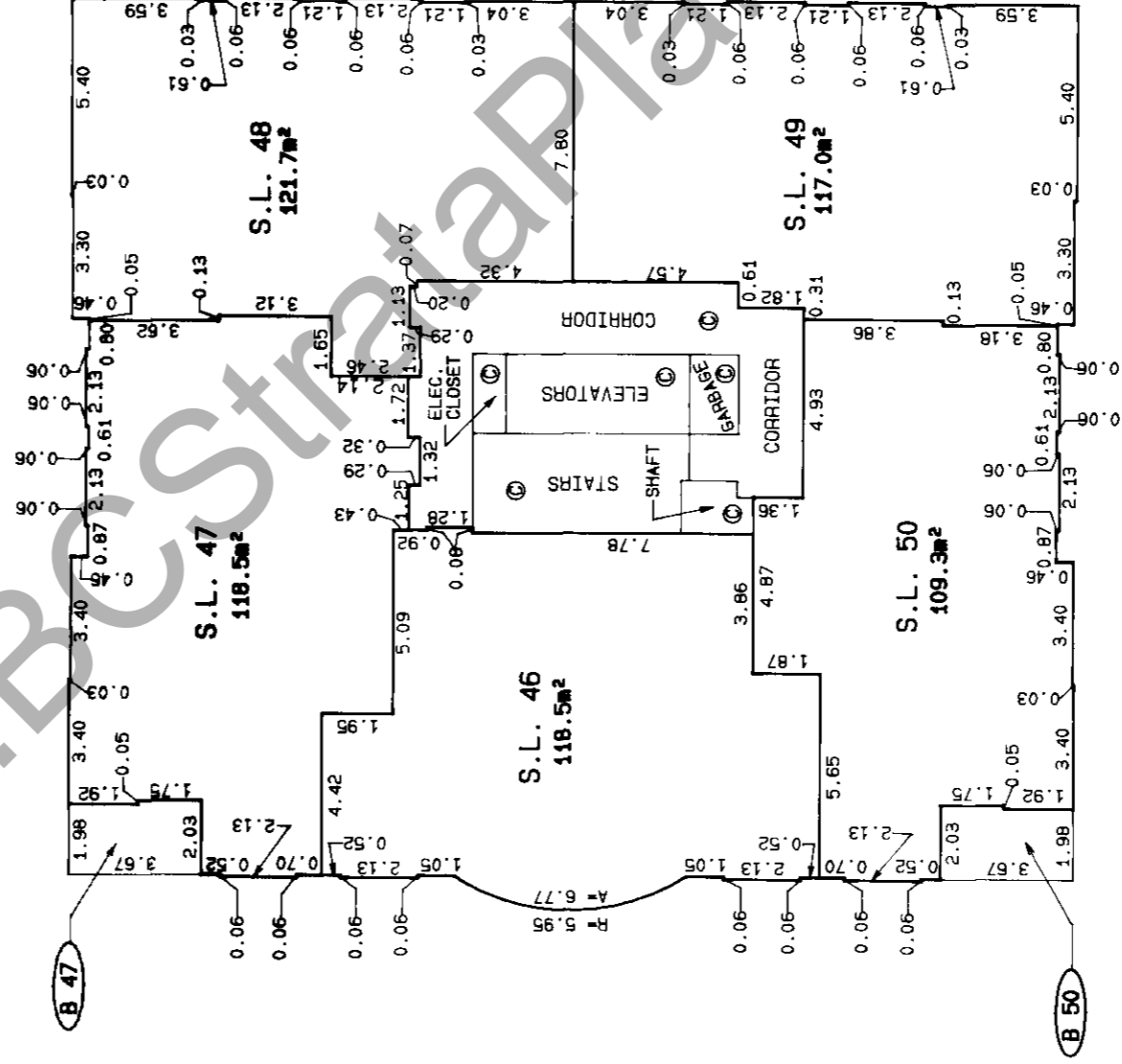
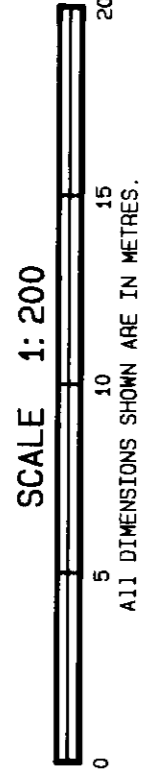
STRATA PLAN LMS 519

EIGHTH FLOOR



STRATA PLAN LMS 519

NINTH FLOOR

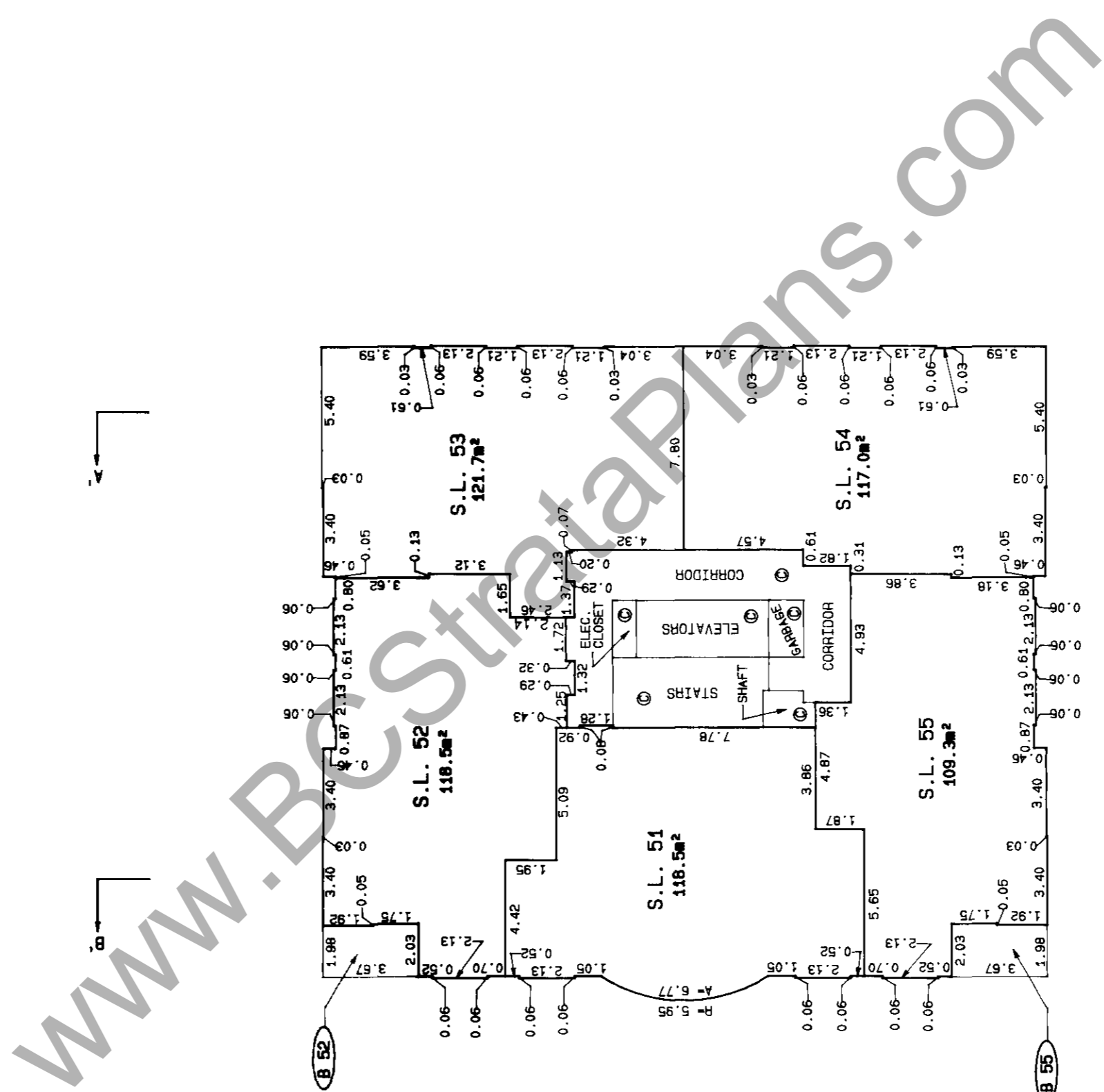
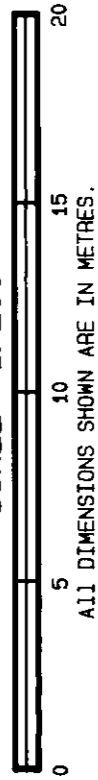


www.BCStrataPlans.com

STRATA PLAN LMS 519

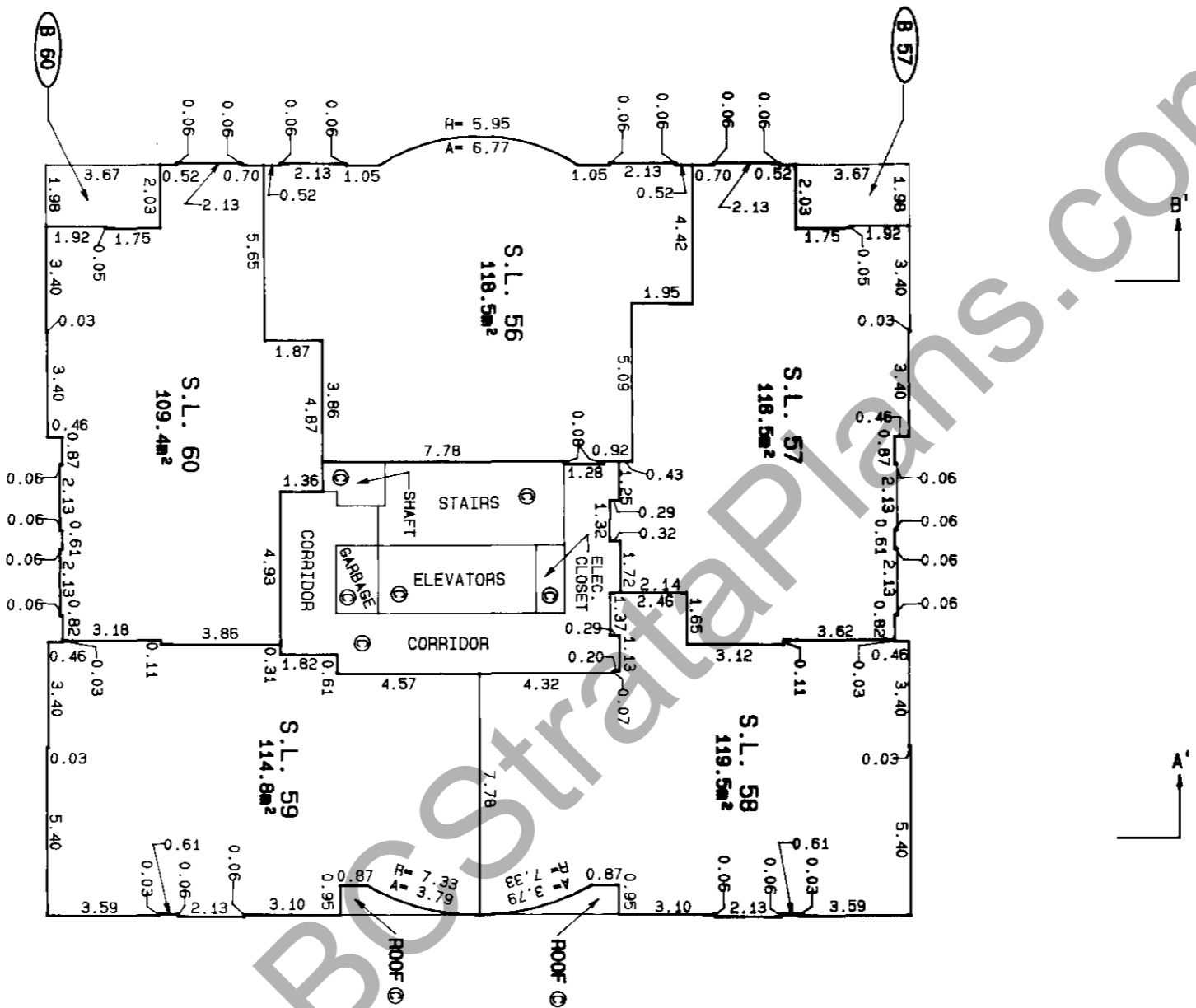
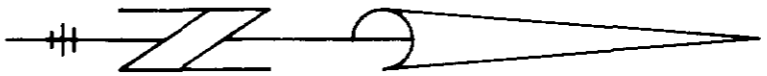
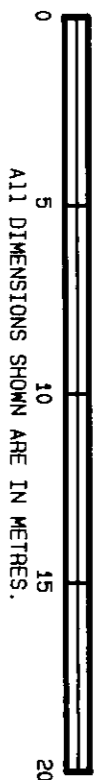
TENTH FLOOR

SCALE 1:200



ELEVENTH FLOOR

SCALE 1:200



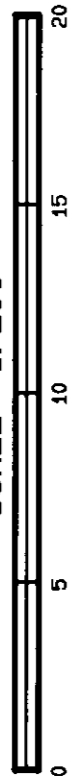
www.BestStrataPlans.com

M.C.P.

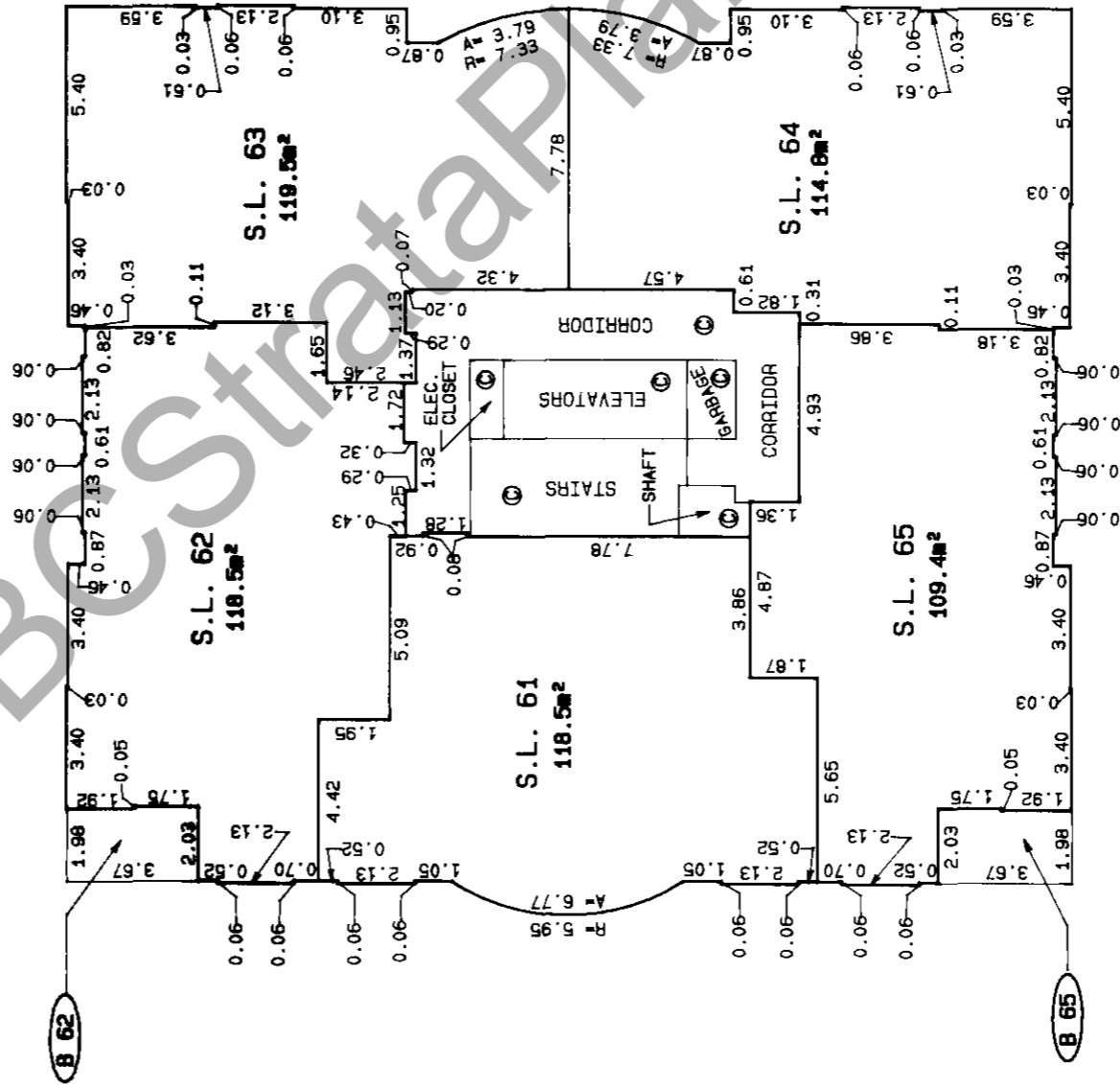
STRATA PLAN LMS 519

TWELFTH FLOOR

SCALE 1:200



ALL DIMENSIONS SHOWN ARE IN METRES.

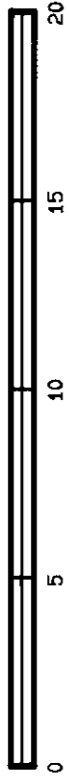


www.BestStrataPlans.com

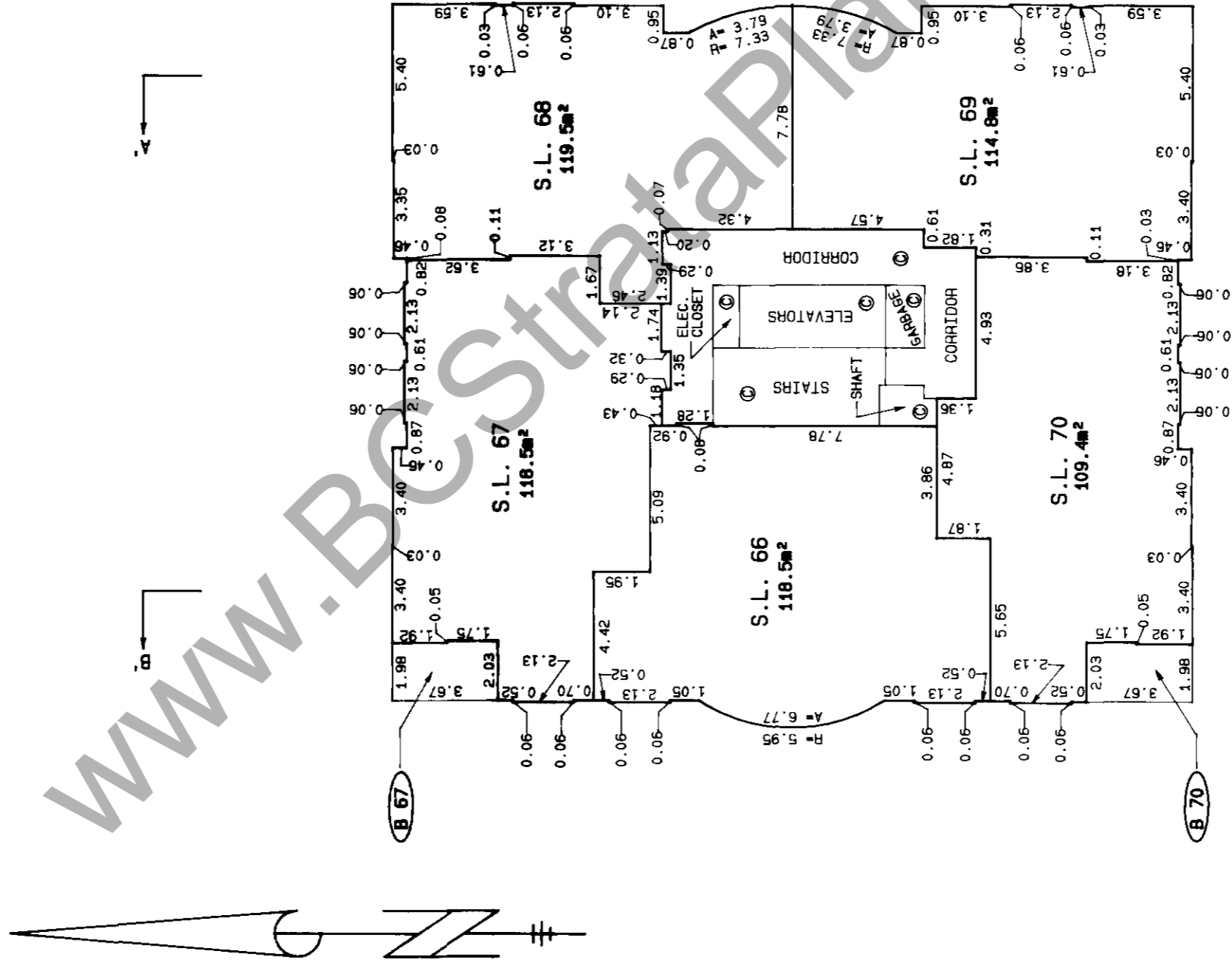
STRATA PLAN LMS 519

THIRTEENTH FLOOR

SCALE 1:200



ALL DIMENSIONS SHOWN ARE IN METRES.

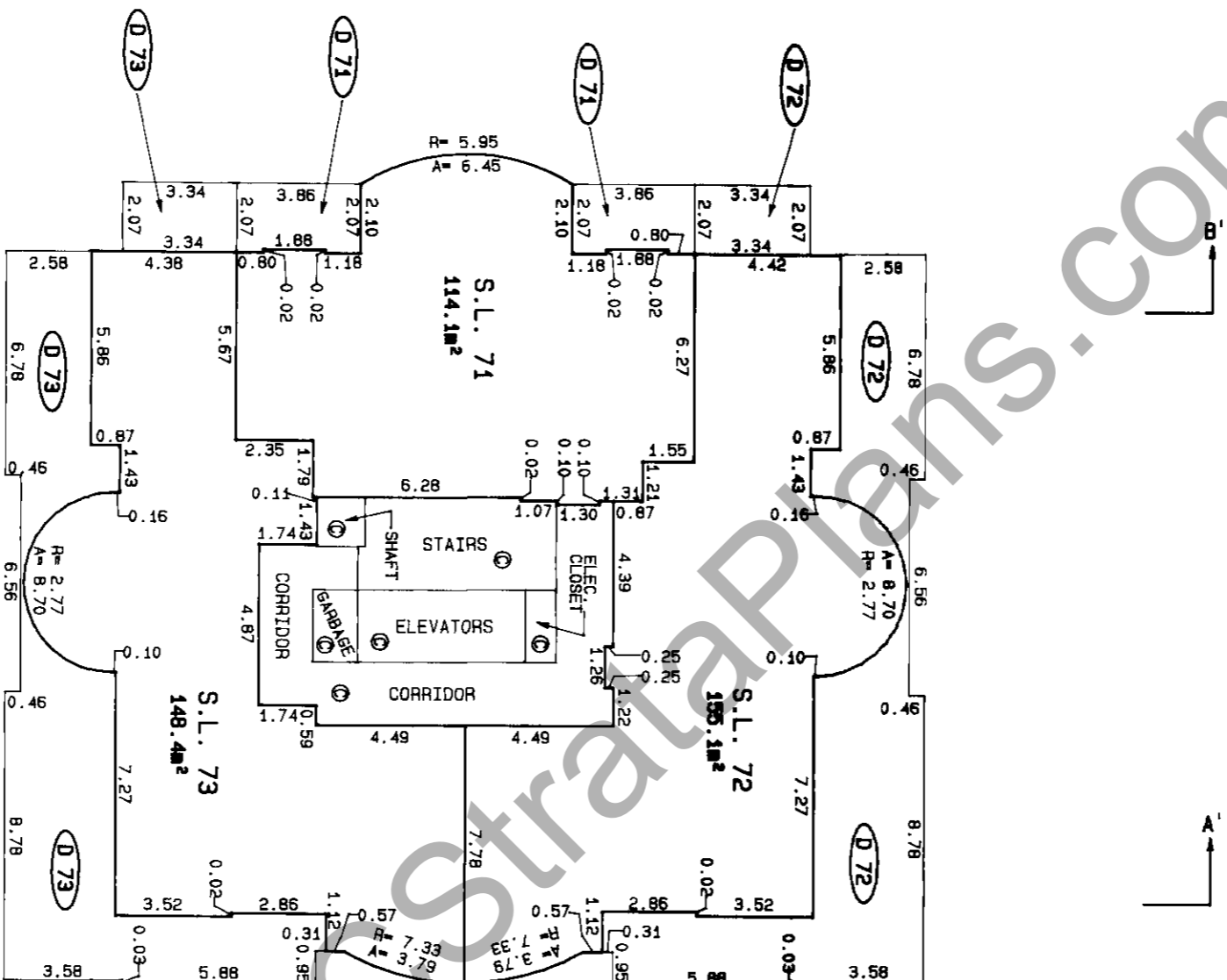
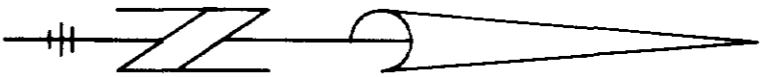
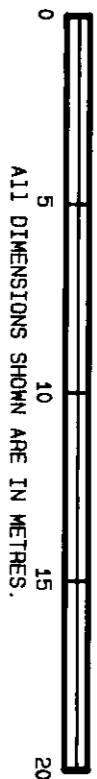


www.BCStrataPlans.com

STRATA PLAN LMS 519

FOURTEENTH FLOOR

SCALE 1:200

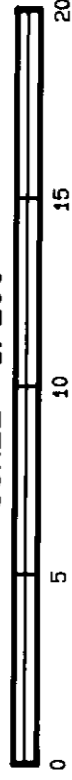


m.e.d.

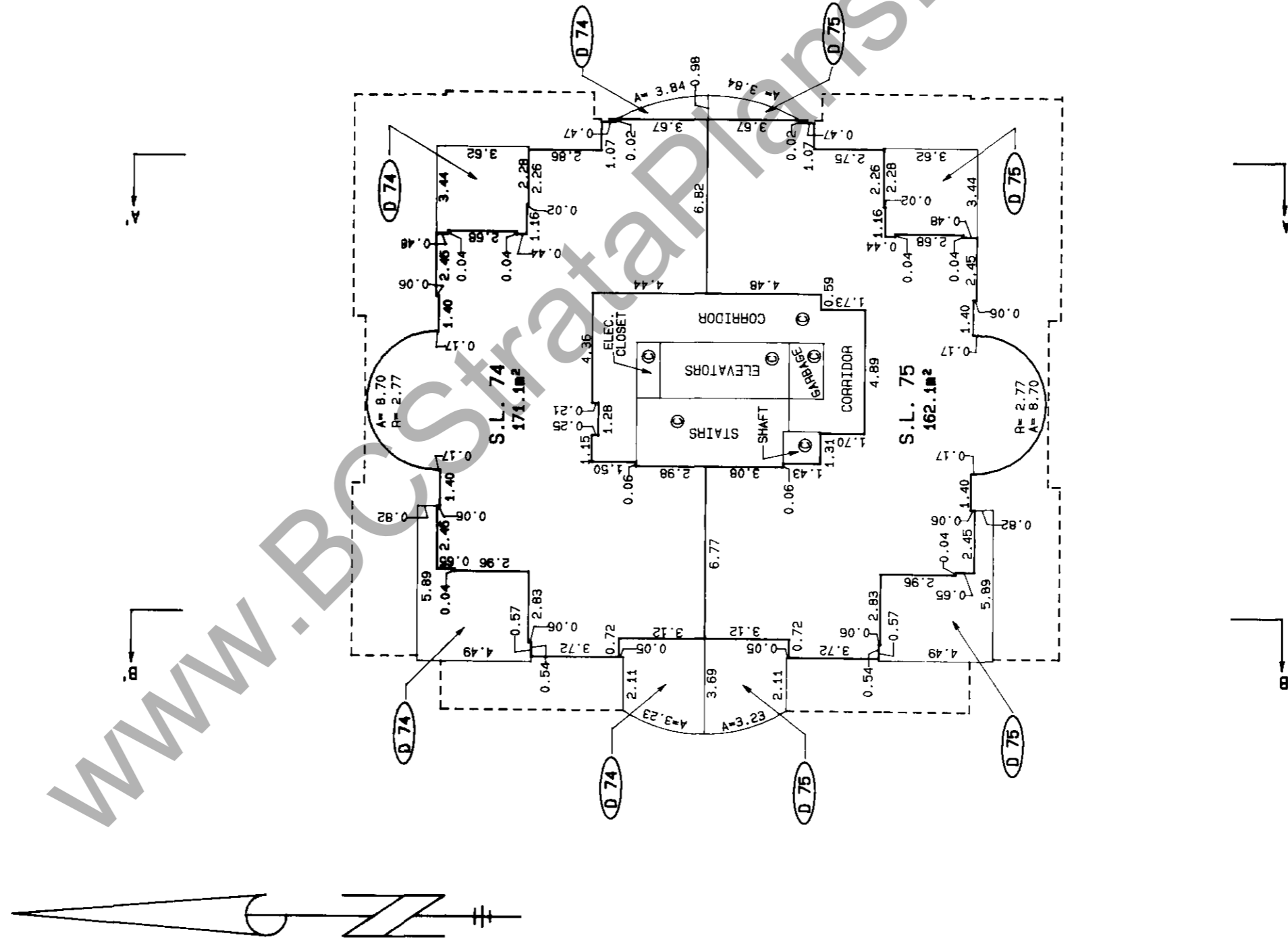
STRATA PLAN LMS 519

FIFTEENTH FLOOR

SCALE 1:200

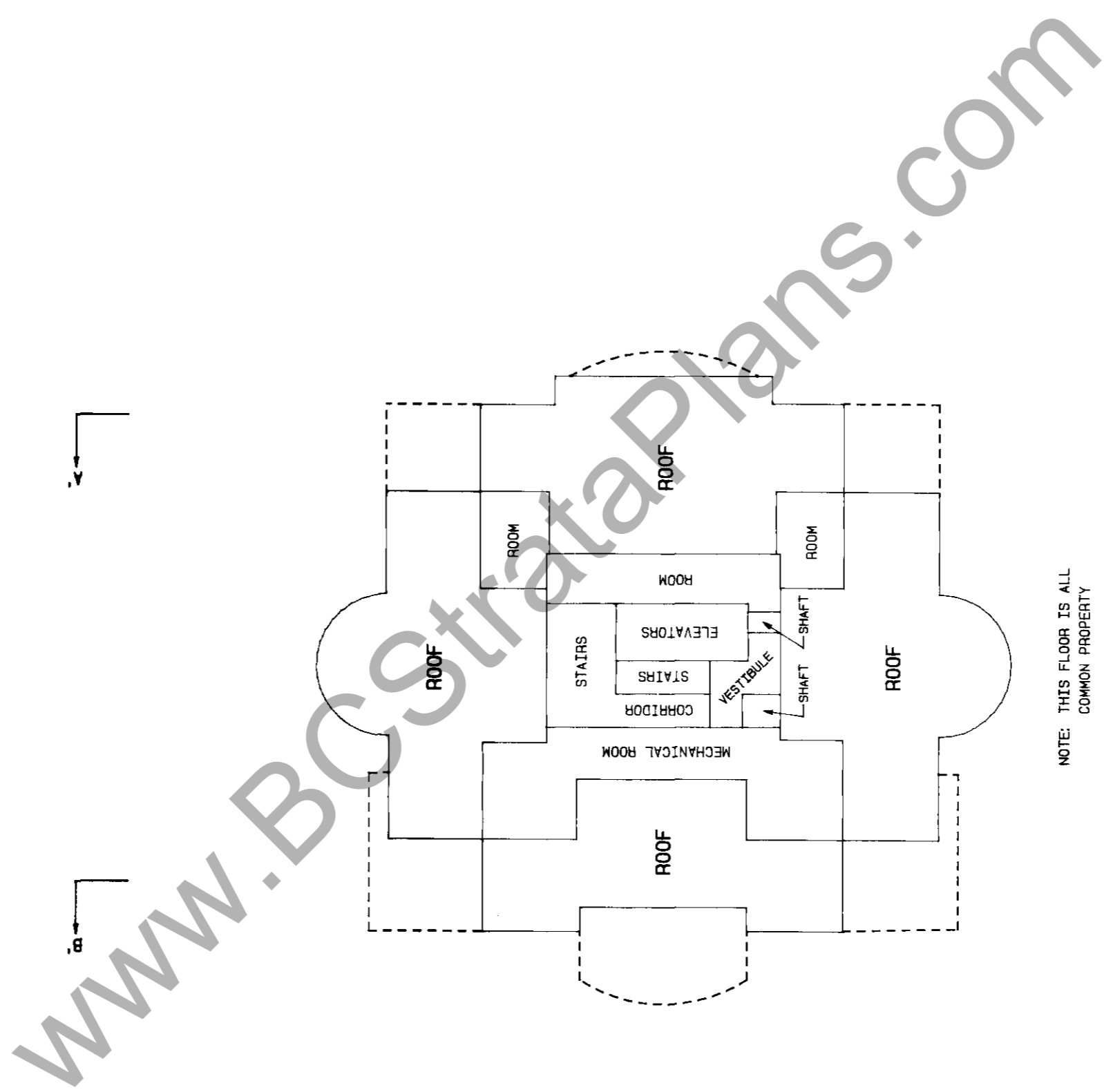
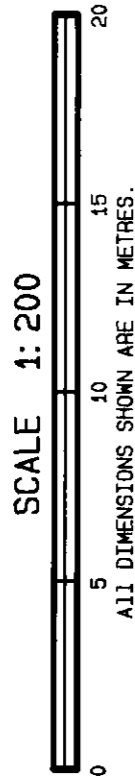


ALL DIMENSIONS SHOWN ARE IN METRES.



STRATA PLAN LMS 519

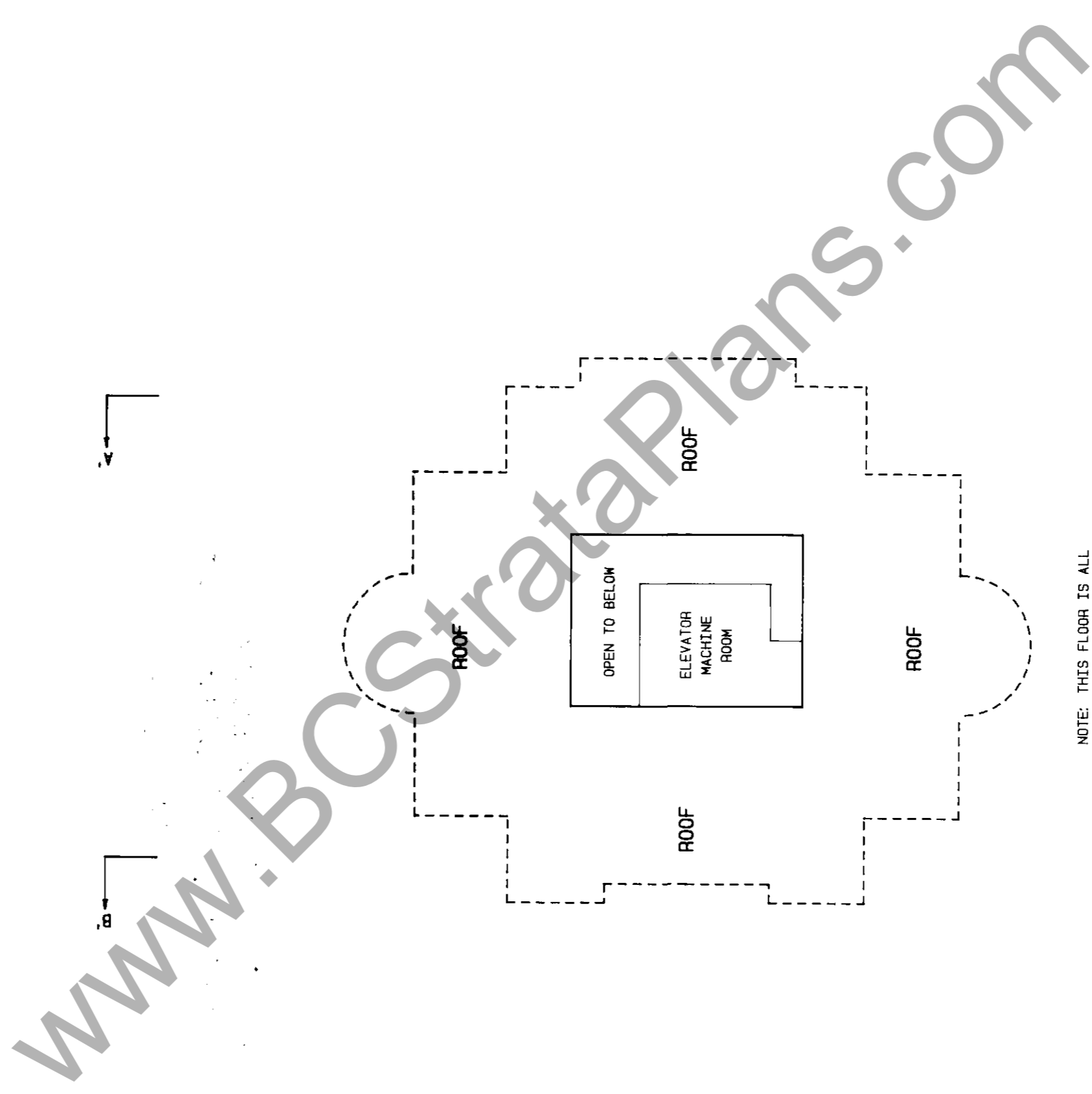
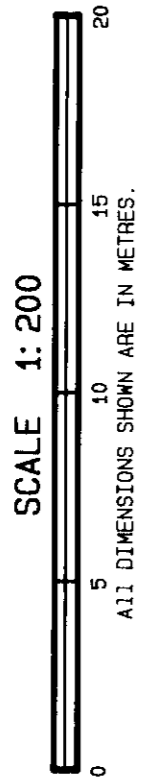
SIXTEENTH FLOOR



NOTE: THIS FLOOR IS ALL COMMON PROPERTY

STRATA PLAN LMS 519

SEVENTEENTH FLOOR



NOTE: THIS FLOOR IS ALL COMMON PROPERTY

STRATA PLAN LMS 519**RECORD OF BY-LAWS
AND ORDERS ETC.**

FILING		DOCUMENT	
NUMBER	DATE	DATE	NATURE and PARTICULARS
BK 232408	June 30/93		Change of Bylaws
BK 75558	15.3.96		NOTIFICATION OF CHANGE OF BYLAWS
BK 354703	6.11.96		NOTIFICATION OF CHANGE OF BYLAWS

STRATA PLAN LMS 519

Constitution Property Sheet Closed 14/12/93

Search ALTOS2 or BC OnLine for
 THE Information. BC Reg. 76/93

**DEALINGS AFFECTING
 COMMON PROPERTY**

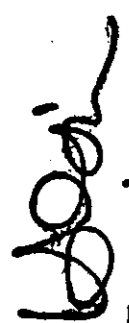
W. O'Shea

LINDA J. O'SHEA, Registrar
 Vancouver/New Westminster Land Title Division

REGISTRATION		DOCUMENT	
NUMBER	DATE	DATE	NATURE and PARTICULARS
HERETO IS ANNEXED PARCEL 1 AIR SPACE			EASEMENT GE14627 OVER AIR SPACE PLAN VAP 23194
HERETO IS ANNEXED PARCEL 1 AIR SPACE			EASEMENT GE14628 OVER AIR SPACE PLAN VAP 23194
HERETO IS ANNEXED PARCEL 2 AIR SPACE			EASEMENT BE33846 OVER AIR SPACE PLAN LMP 267
HERETO IS ANNEXED PARCEL 2 AIR SPACE			EASEMENT BE33847 OVER AIR SPACE PLAN LMP 267
HERETO IS ANNEXED PARCEL 2 AIR SPACE			EASEMENT DE33848 OVER AIR SPACE PLAN LMP 267
233171 M	27/07/1956		EASEMENT AND INDEMNITY AGREEMENT IN FAVOUR OF THE CITY OF VANCOUVER, EXTENDED BY GE12125, 18/02/1991 PART THEREIN DESCRIBED; INTER ALIA
550949 M	21/02/1972		EASEMENT AND INDEMNITY AGREEMENT IN FAVOUR OF THE CITY OF VANCOUVER, INTER ALIA, PART THEREIN DESCRIBED EXTENDED BY GC99864, 02/08/1989, EXTENDED BY GE8102, 04/02/91
G38196	12/06/1979		EASEMENT AND INDEMNITY AGREEMENT IN FAVOUR OF THE CITY OF VANCOUVER, PART THEREIN DESCRIBED EXTENDED BY GC99865, 02/08/1989; EXTENDED BY GE8103, 04/04/1991; INTER ALIA
HERETO IS ANNEXED AIR SPACE PARCEL 1 AIR SPACE			EASEMENT GE14629 OVER PLAN VAP 23194

SHEET 44 A OF 44 SHEETS.
STRATA PLAN
LMS. 519

AFFECTING THE COMMON PROPERTY

Common Property Sheet Closed 14/12/95
 Search ALTOS2 or BC OnLine for
 Current Information. BC Reg. 76/95

 LINDA J. O'SULLIVAN, RGS
 Vancouver/Non-Westminster Land Title Districts

REGISTRATION	DOCUMENT		
NUMBER	DATE	TIME	NATURE AND PARTICULARS
GC 99864	02/08/1989		EASEMENT AND INDEMNITY AGREEMENT IN FAVOUR OF THE CITY OF VANCOUVER; EXTENSION OF EASEMENT AND INDEMNITY AGREEMENT 550999M; EXTENDED BY GE 8012 04/02/1991, PART THEREIN DESCRIBED; INTER ALIA.
GC 99865	02/08/1989		EASEMENT AND INDEMNITY AGREEMENT IN FAVOUR OF THE CITY OF VANCOUVER; EXTENSION OF EASEMENT AND INDEMNITY AGREEMENT 638196; EXTENDED BY GE 8013 04/02/1991 PART THEREIN DESCRIBED; INTER ALIA.
GD 17853	06/02/1990		COVENANT IN FAVOUR OF THE CITY OF VANCOUVER; L.T.A. SEC. 215; INTER ALIA <i>Cancelled BR 26.01998.1999</i>
GD 80598	10/07/1990		COVENANT IN FAVOUR OF THE CITY OF VANCOUVER; S. 215 L.T.A. INCLUDES INDEMNITY UNDER S. 215 (2)(A) L.T.A. PART THEREIN DESCRIBED; INTER ALIA.
GD 80599	10/07/1990		STATUTORY RIGHT OF WAY IN FAVOUR OF THE CITY OF VANCOUVER; SEE GD 80598 PARAGRAPH 3 PART THEREIN DESCRIBED; INTER ALIA.
GD 80605	10/07/1990		COVENANT IN FAVOUR OF THE CITY OF VANCOUVER; S. 215 L.T.A PART THEREIN DESCRIBED; INTER ALIA.
GD 80611	10/07/1990		EASEMENT; APPURTENANT TO LOT H, PLAN 22913 PART THEREIN DESCRIBED; INTER ALIA.
GD 80618	10/07/1990		EASEMENT; APPURTENANT TO LOT H, PLAN 22913 PART THEREIN DESCRIBED; INTER ALIA.
GD 80625	10/07/1990		COVENANT IN FAVOUR OF THE CITY OF VANCOUVER; SECTION 215 L.T.A; INCLUDES INDEMNITY UNDER S. 215 (2)(A) L.T.A. PART THEREIN DESCRIBED; INTER ALIA.

SHEET 46 OF 44 SHEETS.
STRATA PLAN
LMS. 519

Property Sheet Closed 14/12/15
Search ALTOS2 or BC OnLine for Current Information. BC Reg 76/95
LINDA J. O'NEILL, REGISTRAR
Vancouver / New Westminster Land Title Office

AFFECTING THE COMMON PROPERTY

REGISTRATION		DOCUMENT	
NUMBER	DATE	TIME	NATURE AND PARTICULARS
GD 108 707	11/10/1990		COVENANT IN FAVOUR OF THE CITY OF VANCOUVER; L.T.A. SECTION 215; INTER ALIA; PART THEREIN DESCRIBED
GD 109 708	11/10/1990		STATUTORY RIGHT OF WAY IN FAVOUR OF THE CITY OF VANCOUVER; INTER ALIA PART THEREIN DESCRIBED
GD 108 710	11/10/1990		COVENANT IN FAVOUR OF THE CITY OF VANCOUVER; L.T.A. SECTION 215; PART THEREIN DESCRIBED; INTER ALIA
GD 806 04	10/07/1990		STATUTORY RIGHT OF WAY IN FAVOUR OF THE CITY OF VANCOUVER; PART THEREIN DESCRIBED; INTER ALIA
GE 8102	09/02/1991		EASEMENT AND INDEMNITY AGREEMENT IN FAVOUR OF THE CITY OF VANCOUVER; EXTENSION OF 550949M AS EXTENDED; BY GC99864 PART THEREIN DESCRIBED; INTER ALIA.
GE 8103	09/02/1991		EASEMENT AND INDEMNITY AGREEMENT IN FAVOUR OF THE CITY OF VANCOUVER; EXTENSION OF 638196 AS MODIFIED BY GC99865 PART THEREIN DESCRIBED INTER ALIA.
GE 7345	31/01/1991		EASEMENT; APPURTENANT TO LOTG PLAN 22693; INTER ALIA.
GE 12 125	15/02/1991		EASEMENT AND INDEMNITY AGREEMENT IN FAVOUR OF THE CITY OF VANCOUVER; EXTENSION OF 233878M; PART THEREIN DESCRIBED; INTER ALIA.
GE 14622	27/02/1991		EASEMENT; APPURTENANT TO AIR SPACE PARCEL 1 AIR SPACE PLAN VAP 23194; INTER ALIA.
GE 14623	27/02/1991		EASEMENT; APPURTENANT TO AIR SPACE PARCEL 1 AIR SPACE PLAN VAP 23194; INTER ALIA.
GE 14624	27/02/1991		EASEMENT; APPURTENANT TO AIR SPACE PARCEL 1 AIR SPACE PLAN VAP 23194; INTER ALIA.

14/11/95

Common Property Sheet Closed

Search ALTOS2 or BC OnLine for
Current Information. BC Reg. 76/95LINDA E. ATKINSON
Vancouver/New Westminster Land Title Districts

AFFECTING THE COMMON PROPERTY

REGISTRATION

DOCUMENT

NUMBER	DATE	TIME	NATURE AND EXTENT
GE 14625	27/02/1991		EASEMENT; APPURTENANT TO AIR SPACE PARCEL 1 AIR SPACE PLAN VAP 23194; INTER ALIA.
GE 14626	27/02/1991		EASEMENT; APPURTENANT TO AIR SPACE PARCEL 1 AIR SPACE PLAN VAP 23194; INTER ALIA.
GE 14630	27/02/1991		COVENANT IN FAVOUR OF THE CITY OF VANCOUVER; L.T.A. S.215 INCLUDES INDEMNITY UNDER S.215 (2)(A) L.T.A.; INTER ALIA.
BE 33841	29/04/1991		EASEMENT; APPURTENANT TO AIR SPACE PARCEL 2 AIR SPACE PLAN LMP 267; INTER ALIA.
BE 33842	29/04/1991		EASEMENT; APPURTENANT TO AIR SPACE PARCEL 2 AIR SPACE PLAN LMP 267; INTER ALIA.
BE 33843	29/04/1991		EASEMENT; APPURTENANT TO AIR SPACE PARCEL 2 AIR SPACE PLAN LMP 267; INTER ALIA.
BE 33844	29/04/1991		EASEMENT; APPURTENANT TO AIR SPACE PARCEL 2 AIR SPACE PLAN LMP 267; INTER ALIA.
BE 33845	29/04/1991		EASEMENT; APPURTENANT TO AIR SPACE PARCEL 2 AIR SPACE PLAN LMP 267; INTER ALIA.
BE 33849	29/04/1991		COVENANT IN FAVOUR OF THE CITY OF VANCOUVER; INTER ALIA.
BE 321716	26/11/1991		EASEMENT; PART IN EXPLANATORY PLAN LMP 2911, APPURTENANT TO LOT 4 PLAN 22913
BF 95201	19/03/1992		STATUTORY RIGHT OF WAY IN FAVOUR OF THE BRITISH COLUMBIA TELEPHONE COMPANY (REG. NO. 1801A); INTER ALIA.
BF 192862	25/05/1992		STATUTORY RIGHT OF WAY IN FAVOUR OF THE CITY OF VANCOUVER; PART IN EXPLANATORY PLAN LMP 4781; INTER ALIA.

